

FORTUNE CEMENT (T) LTD,
P.O BOX 105157
DAR ES SALAAM
07TH May, 2020

MKURUGENZI WA WILAYA,
WILAYA YA MKURANGA
P.O BOX 10,
MKURANGA

**YAH: MAOMBI YA KUFUTA UPIMAJI WA KIWANJA NAMBA 79 NA 81 KITALU 'B'
VIKINDU WILAYA YA MKURANGA.**

Ndugu,

Husika na kichwa cha habari tajwa hapo juu. Mimi ni mmiliki halali wa eneo tajwa hapo juu ambalo lilipimwa kama kiwanja **NAMBA 79 NA 81 KITALU 'B' VIKINDU**. Namba ya ramani ya upimaji huo ni **E1/303/460** na namba ya usajili wa ramani hiyo ni **98946**.

Dhumuni la barua hii ni kuomba kufutwa kwa upimaji huo ili kuweza kufanyika upya kulingana na mchoro wa Mipangomiji uliofanyiwa marekebisho (AMMENDMENT OF VIKINDU LAYOUT PLAN PART IV)

Pamoja na barua hii tunaambatanisha nakala ya Ramani ya upimaji wa zamani kwa ajili ya hatua zako stahiki.

Ni matumaini yangu kuwa ombi langu litashughulikiwa, hivyo natanguliza shukrani zangu za dhiti kwako.

Wako katika ujenzi wa taifa


.....
FORTUNE CEMENT (T) LTD,


FORTUNE CEMENT (T) LTD,
P.O BOX 105157
DAR ES SALAAM
07TH May, 2020

MKURUGENZI WA WILAYA,
WILAYA YA MKURANGA
P.O BOX 10,
MKURANGA

KK
AFISA MTENDAJI WA KATA,
KATA YA
P.O BOX 10,
MKURANGA

KK
M/KITI SERIKALI YA MTAU,
MTAA WA
P.O BOX 10,
MKURANGA

YAH: OMBI LA KUPIMIWA ENEO LANGU LILILOPO MTAU WA VIKINDU

Tafadhari husika na kichwa cha habari hapo juu.

Mimi ni mmiliki halali wa eneo langu lilipo katika mtaa wa , kata ya

halmashauri ya Wilaya ya Mkuranga.

Dhumuni la barua hii ni kuomba kupimiwa eneo langu ili niweze kumilikishwa kwa mujibu wa taratibu na sheria za nchi.

Tumaini letu ombi letu litafanyiwa kazi na kupata majibu chanya.

wake katika ujenzi wa Taifa,
.....
FORTUNE CEMENT (T) LTD,



WIZARA YA ARDHI, NYUMBA NA MAENDELEO YA MAKAZI
HATI YA KUHAKIKI MIPAKA YA ARDHI

HALMASHAURI YA _____

MTAA/KIJIJI _____

JINA NA ANUANI YA MMILIKI ARDHI _____

MAJIRANI WANAOKUBALI MIPAKA

JINA

1. _____
2. _____
3. _____
4. _____
5. _____

SAHIHI

- _____
- _____
- _____
- _____
- _____

VIONGOZI WA SERIKALI YA MTAA/KIJIJI

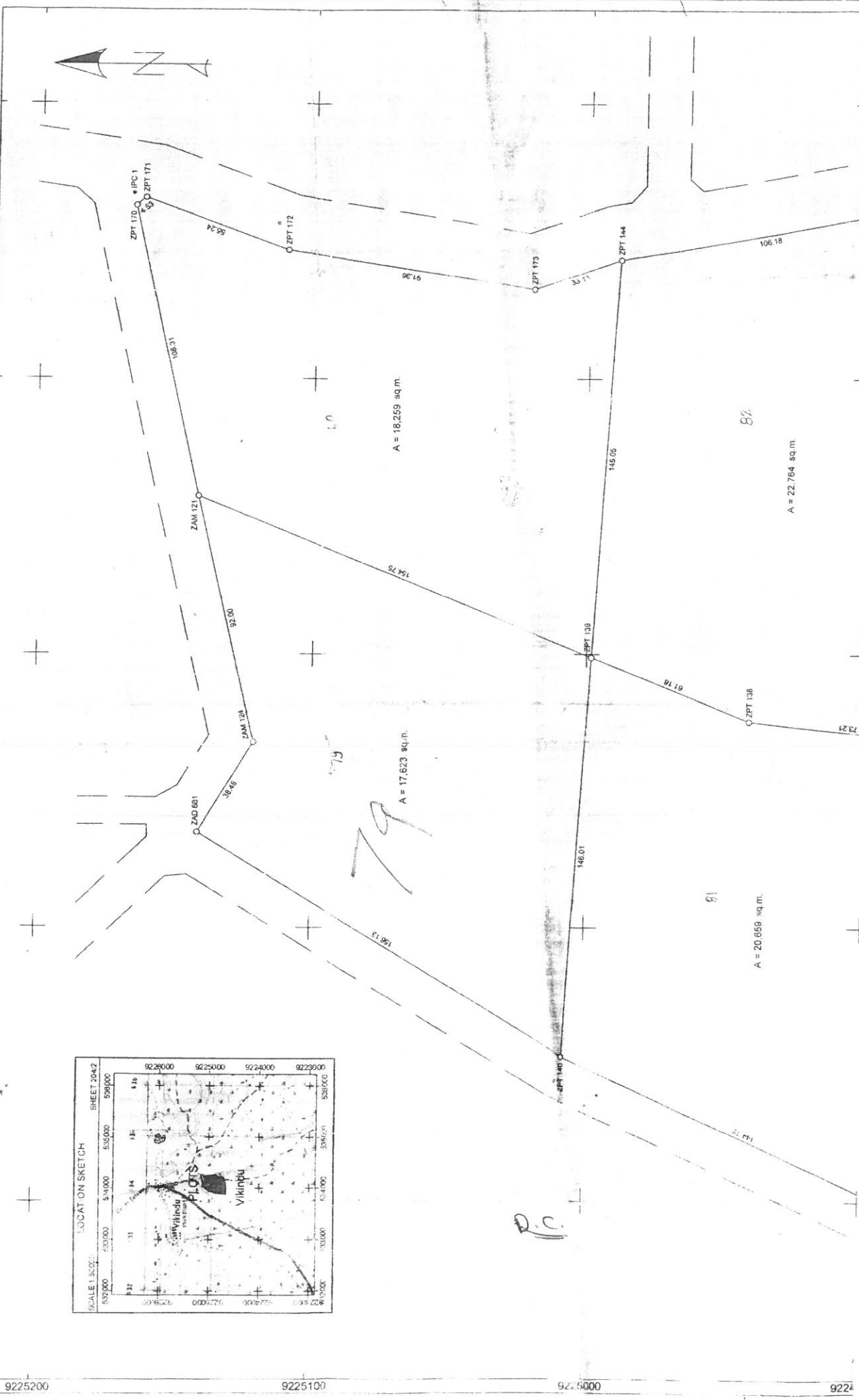

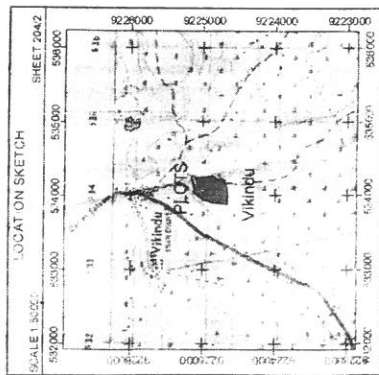
1. _____
2. _____

- _____
- _____

Mimi _____ ambaye ni _____ wa
 Serikali ya Mtaa/Kijiji _____ nathibitisha kuwa Mipaka
 ya Ardhi hii iliyopimwa haina mgogoro wowote.

Sahihi _____ Muhuri

SURVEY OF PLOTS No. 79 - 85 BLOCK 'B' AT VIKINDU
 MKURANGA DISTRICT - COAST REGION

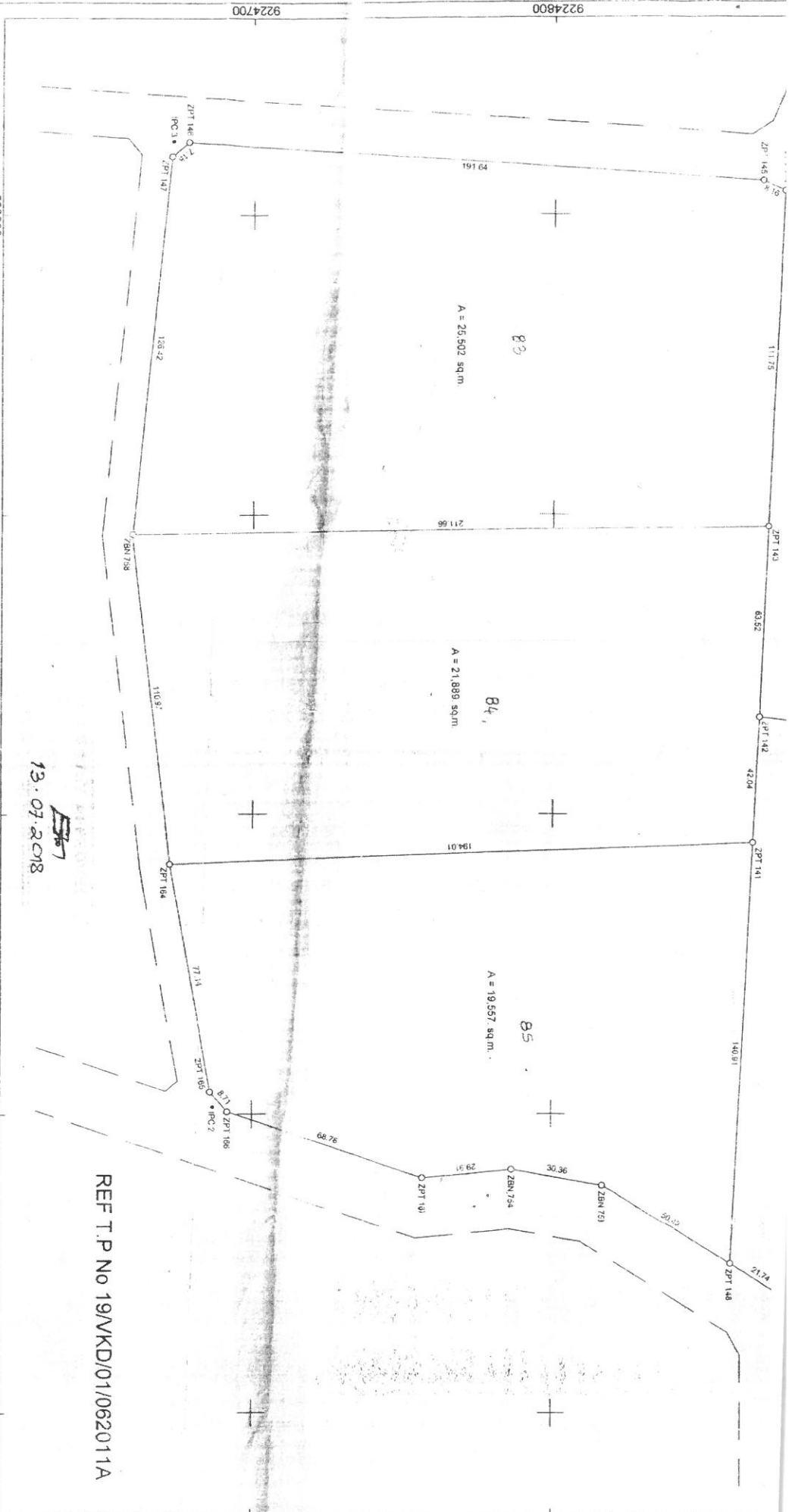


9225200

9225100

9225000

9224



COMPS No. E1303H
 S.T.D SHEET No. 2nd fl
 M.P No. 204 fl 10
 ACTION C.C.
 PLAN No: E1303/460

SCALE 1:1000
 AMENDMENTS MADE BY:
 1. KHAMIS (Plan no. 13.07.2018)
 2.
 3.
 PHOTOSTAT COPIES SENT TO:
 1.
 2.
 3.

Plan drawn by Khamis Kabinya
 I hereby certify that the survey represented by this
 plan was carried out in accordance with the survey
 regulations.
 Date: 28 May 2018
 District Land Surveyor
 Registered Plan No. 98946

BLOCK

LOCALITY

VIKINDU

Coordinates

Station	Northings	Eastings
ZAD 665		
ZAD 667	9225167.205	533759.008
ZAQ 200	9225266.324	533647.938
ZAQ 201	9225170.096	533771.008
ZAQ 202	9225038.428	533703.928
ZAQ 203	9225069.388	533637.752
ZAQ 204	9225090.718	533611.470
ZAQ 205	9225112.235	533609.077
ZAQ 206	9225120.254	533603.788
ZAQ 207	9225119.854	533598.117
ZAQ 214	9225192.281	533595.612
ZAQ 215	9225197.798	533597.645
ZAQ 666	9225268.356	533626.838
	9225248.727	533697.491

