

THE UNITED REPUBLIC OF TANZANIA
MINISTRY OF MINERALS
MINING COMMISSION

THE MINING (MINERAL RIGHTS) REGULATIONS, 2018
PRIMARY MINING LICENCE 1445DOM
The Mining Act, Cap. 123

The exclusive right, subject to the provisions of *The Mining Act, Cap. 123* and the regulations made thereunder or which may come into force during the continuance of this primary mining licence or any renewal thereof is hereby granted to M/S **Brandmark Infrastructure Limited** of **P.O. Box 7610, Moshi, Kilimanjaro, 25113, Tanzania** (hereinafter called the Licensee), to prospect and mine for **Granite**, at **Chinangali II**, in **Chamwino** District, QDS **163/1** over an area described overleaf (Annex A).

This Licence, unless sooner cancelled, suspended or surrendered pursuant to the provisions of *The Mining Act, Cap. 123* shall be valid for a period of **seven (7)** years, effective from the date of grant.

Granted this 11th day of December 2020

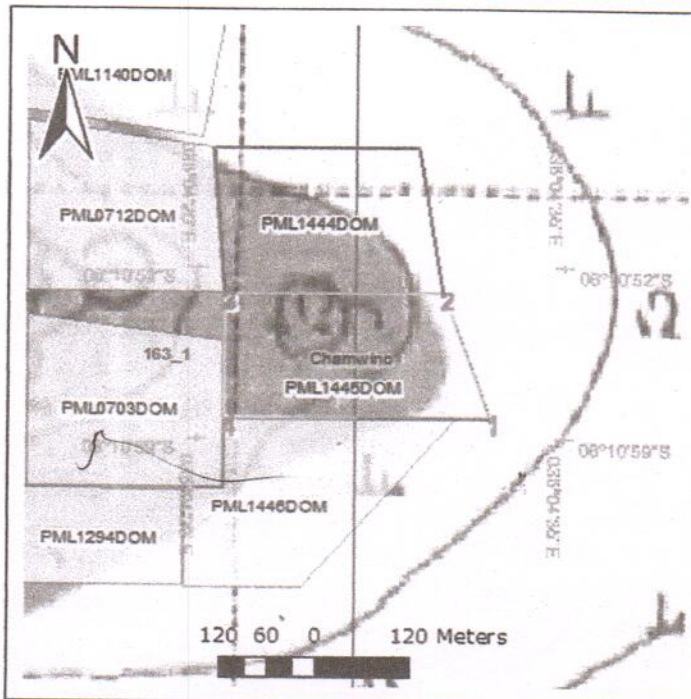

.....
Eng. Nchagwa C. Marwa
For: **EXECUTIVE SECRETARY**

ANNEX A

DESCRIPTION OF THE PRIMARY MINING LICENCE AREA

The Primary Mining Licence is at **Chinangali II** area in **Chamwino** District, QDS **163/1** defined by the following corner co-ordinates (Arc 1960):

Corner	Latitude	Longitude
1	- 06 deg. 10 min. 58.14 sec.	36 deg. 04 min. 31.87 sec.
2	- 06 deg. 10 min. 53.07 sec.	36 deg. 04 min. 30.00 sec.
3	- 06 deg. 10 min. 53.09 sec.	36 deg. 04 min. 21.06 sec.
4	- 06 deg. 10 min. 58.19 sec.	36 deg. 04 min. 21.08 sec.



Legend	
Licensed area	
License Number	PML1445DOM
District	Chamwino
Direction	

An area of approximately **4.75 Hectares**.

ANNUAL RENT PAYMENTS

Year	ERV	Amount (TShs.)	Date	Signature & Stamp
1.	920343021910536	23,750/-	8/12/2020	
2.
3.
4.
5.
6.
7.

THE UNITED REPUBLIC OF TANZANIA
MINISTRY OF MINERALS
MINING COMMISSION

THE MINING (MINERAL RIGHTS) REGULATIONS, 2018
PRIMARY MINING LICENCE 1446DOM
The Mining Act, Cap. 123

The exclusive right, subject to the provisions of *The Mining Act, Cap. 123* and the regulations made thereunder or which may come into force during the continuance of this primary mining licence or any renewal thereof is hereby granted to M/S **Brandmark Infrastructure Limited** of **P.O. Box 7610, Moshi, Kilimanjaro, 25113, Tanzania** (hereinafter called the Licensee), to prospect and mine for **Granite**, at **Chinangali II**, in **Chamwino** District, QDS 163/1 over an area described overleaf (Annex A).

This Licence, unless sooner cancelled, suspended or surrendered pursuant to the provisions of *The Mining Act, Cap. 123* shall be valid for a period of **seven (7)** years, effective from the date of grant.

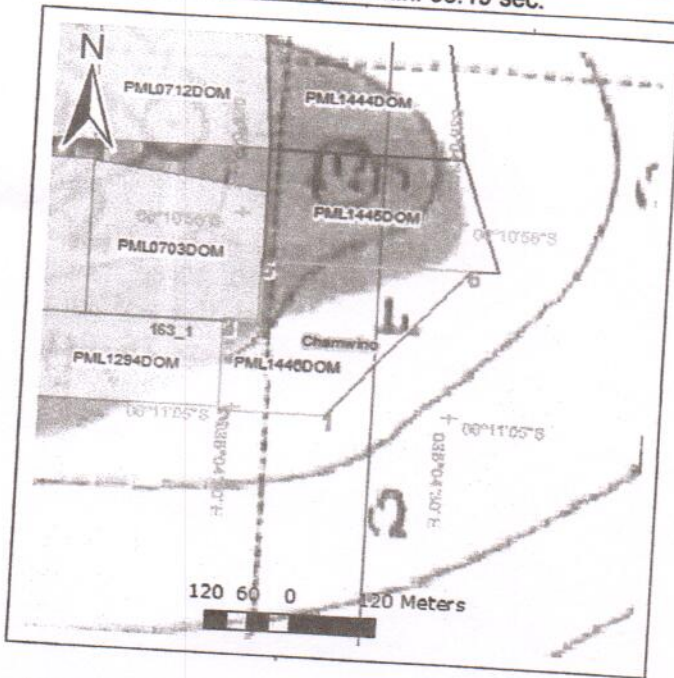
Granted this ^{11th} day of December 2020

.....
Eng. Nchagwa C. Marwa
For: **EXECUTIVE SECRETARY**

DESCRIPTION OF THE PRIMARY MINING LICENCE AREA

The Primary Mining Licence is at **Chinangali II** area in **Chamwino** District, QDS **163/1** defined by the following corner co-ordinates (Arc 1960):

Corner	Latitude	Longitude
1	- 06 deg. 11 min. 5.10 sec.	36 deg. 04 min. 24.25 sec.
2	- 06 deg. 11 min. 5.10 sec.	36 deg. 04 min. 19.42 sec.
3	- 06 deg. 11 min. 1.02 sec.	36 deg. 04 min. 19.42 sec.
4	- 06 deg. 11 min. 1.02 sec.	36 deg. 04 min. 21.03 sec.
5	- 06 deg. 10 min. 58.20 sec.	36 deg. 04 min. 21.03 sec.
6	- 06 deg. 10 min. 58.19 sec.	36 deg. 04 min. 30.54 sec.



Legend	
Licensed area	
License Number	PML1446DOM
District	Chamwino
Direction	

An area of approximately **4.78** Hectares.

ANNUAL RENT PAYMENTS

Year	ERV	Amount (TShs.)	Date	Signature & Stamp
1.	920343.0219.10536	215,100/-	8/12/2020	For. EX. SECRETARY MINING COMMISSION.
2.
3.
4.
5.
6.
7.

THE UNITED REPUBLIC OF TANZANIA
MINISTRY OF MINERALS
MINING COMMISSION

THE MINING (MINERAL RIGHTS) REGULATIONS, 2018
PRIMARY MINING LICENCE 1444DOM
The Mining Act, Cap. 123

The exclusive right, subject to the provisions of *The Mining Act, Cap. 123* and the regulations made thereunder or which may come into force during the continuance of this primary mining licence or any renewal thereof is hereby granted to M/S **Brandmark Infrastructure Limited** of **P.O. Box 7610, Moshi, Kilimanjaro, 25113, Tanzania** (hereinafter called the Licensee), to prospect and mine for **Granite**, at **Chinangali II**, in **Chamwino** District, QDS **163/1** over an area described overleaf (Annex A).

This Licence, unless sooner cancelled, suspended or surrendered pursuant to the provisions of *The Mining Act, Cap. 123* shall be valid for a period of **seven (7)** years, effective from the date of grant.

Granted this 11th day of December 2020



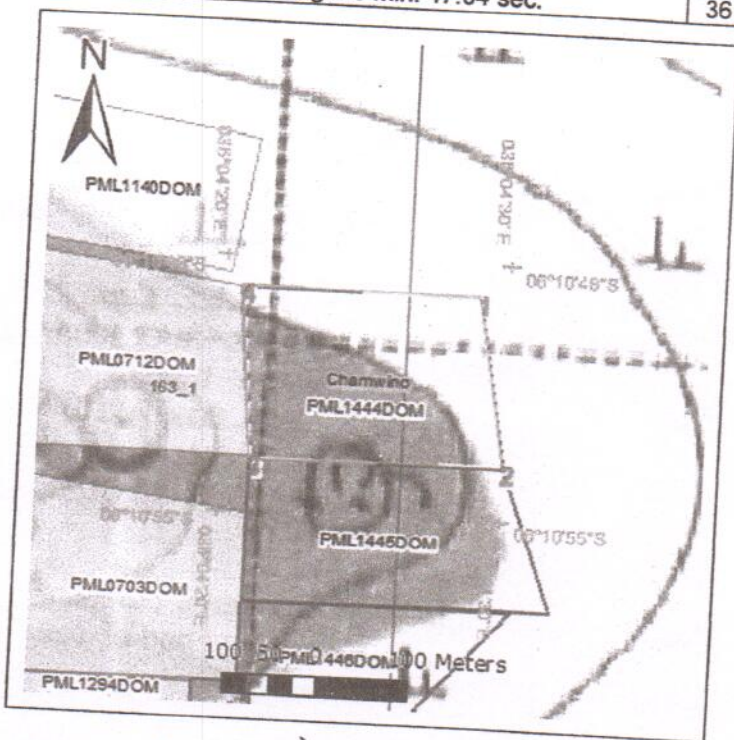
.....
- Eng. Nchagwa C. Marwa
For: **EXECUTIVE SECRETARY**

ANNEX A

DESCRIPTION OF THE PRIMARY MINING LICENCE AREA

The Primary Mining Licence is at **Chinangali II** area in **Chamwino** District, QDS **163/1** defined by the following corner co-ordinates (Arc 1960):

Corner	Latitude	Longitude
1	- 06 deg. 10 min. 47.08 sec.	36 deg. 04 min. 28.96 sec.
2	- 06 deg. 10 min. 53.07 sec.	36 deg. 04 min. 30.00 sec.
3	- 06 deg. 10 min. 53.09 sec.	36 deg. 04 min. 21.06 sec.
4	- 06 deg. 10 min. 47.04 sec.	36 deg. 04 min. 20.61 sec.



Legend	
Licensed area	
License Number	PML1444DOM
District	Chamwino
Direction	

An area of approximately **4.92** Hectares.

ANNUAL RENT PAYMENTS

Year	ERV	Amount (TShs.)	Date	Signature & Stamp
1.	920343021910536	221,400/2	8/12/2010	For. EXECUTIVE SECRETARY MINING COMMISSION
2.
3.
4.
5.
6.
7.

THE UNITED REPUBLIC OF TANZANIA
MINISTRY OF MINERALS
MINING COMMISSION

THE MINING (MINERAL RIGHTS) REGULATIONS, 2018
PRIMARY MINING LICENCE 1540DOM
The Mining Act, Cap. 123

The exclusive right, subject to the provisions of *The Mining Act, Cap. 123* and the regulations made thereunder or which may come into force during the continuance of this primary mining licence or any renewal thereof is hereby granted to M/S **Brandmark Infrastructure Limited** of **P.O. Box 7610, Moshi, Kilimanjaro, 25113, Tanzania** (hereinafter called the Licensee), to prospect and mine for **Granite**, at **Chinangali II**, in **Chamwino** District, QDS **163/1** over an area described overleaf (Annex A).

This Licence, unless sooner cancelled, suspended or surrendered pursuant to the provisions of *The Mining Act, Cap. 123* shall be valid for a period of **seven (7)** years, effective from the date of grant.

Granted this 29th day of January 2021

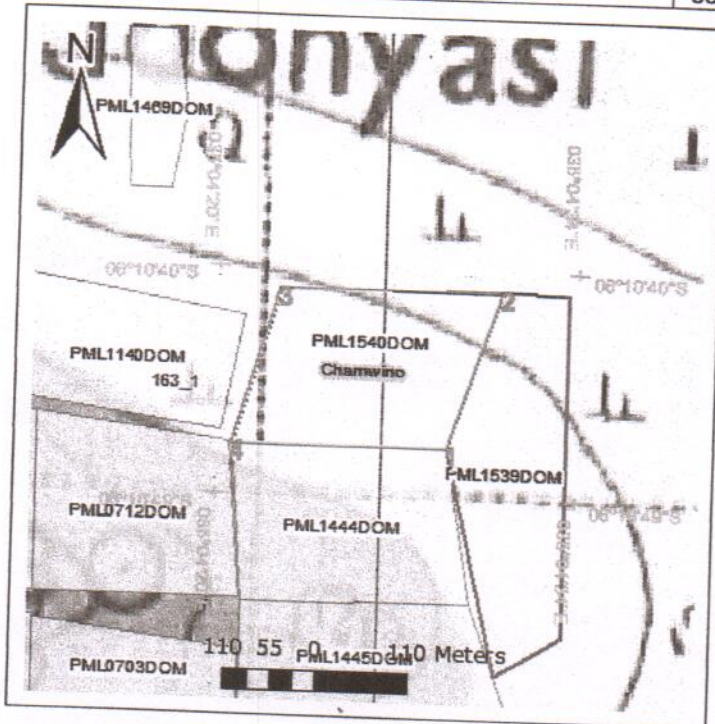
.....
Eng. Nchagwa C. Marwa
For: **EXECUTIVE SECRETARY**

ANNEX A

DESCRIPTION OF THE PRIMARY MINING LICENCE AREA

The Primary Mining Licence is at **Chinangali II** area in **Chamwino** District, QDS **163/1** defined by the following corner co-ordinates (Arc 1960):

Corner	Latitude	Longitude
1	- 06 deg. 10 min. 47.08 sec.	36 deg. 04 min. 28.96 sec.
2	- 06 deg. 10 min. 40.80 sec.	36 deg. 04 min. 31.01 sec.
3	- 06 deg. 10 min. 40.90 sec.	36 deg. 04 min. 22.34 sec.
4	- 06 deg. 10 min. 47.04 sec.	36 deg. 04 min. 20.61 sec.



Legend	
Licensed area	
License Number	PML1540DOM
District	Chamwino
Direction	

An area of approximately **4.99** Hectares.

ANNUAL RENT PAYMENTS

Year	ERV	Amount (TShs.)	Date	Signature & Stamp
1.	921027030177998	224550/-	27/07/2024	For. EXECUTIVE SECRETARY MINING COMMISSION.
2.
3.
4.
5.
6.
7.

THE UNITED REPUBLIC OF TANZANIA
MINISTRY OF MINERALS

MINING COMMISSION

THE MINING (MINERAL RIGHTS) REGULATIONS, 2018
PRIMARY MINING LICENCE 1539DOM
The Mining Act, Cap. 123

The exclusive right, subject to the provisions of *The Mining Act, Cap. 123* and the regulations made thereunder or which may come into force during the continuance of this primary mining licence or any renewal thereof is hereby granted to M/S **Brandmark Infrastructure Limited** of **P.O. Box 7610, Moshi, Kilimanjaro, 25113**, (hereinafter called the Licensee), to prospect and mine for **Granite**, at **Chinangali II**, in **Chamwino** District, QDS **163/1** over an area described overleaf (Annex A).

This Licence, unless sooner cancelled, suspended or surrendered pursuant to the provisions of *The Mining Act, Cap. 123* shall be valid for a period of **seven (7)** years, effective from the date of grant.

Granted this 29th day of January 2021



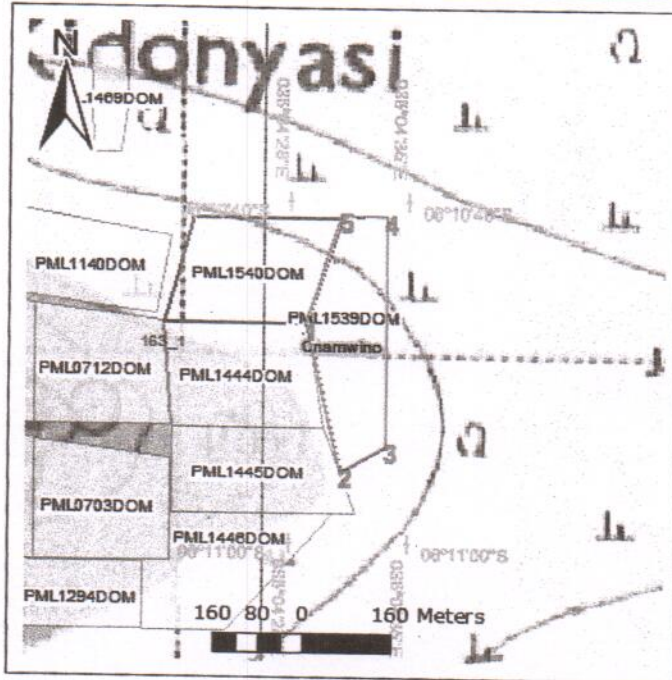
.....
Eng. Nchagwa C. Marwa
For: **EXECUTIVE SECRETARY**

ANNEX A

DESCRIPTION OF THE PRIMARY MINING LICENCE AREA

The Primary Mining Licence is at **Chinangali II** area in **Chamwino** District, QDS **163/1** defined by the following corner co-ordinates (Arc 1960):

Corner	Latitude	Longitude
1	- 06 deg. 10 min. 47.08 sec.	36 deg. 04 min. 28.96 sec.
2	- 06 deg. 10 min. 55.74 sec.	36 deg. 04 min. 31.01 sec.
3	- 06 deg. 10 min. 54.20 sec.	36 deg. 04 min. 33.64 sec.
4	- 06 deg. 10 min. 40.86 sec.	36 deg. 04 min. 33.64 sec.
5	- 06 deg. 10 min. 40.74 sec.	36 deg. 04 min. 31.02 sec.



Legend	
Licensed area	
License Number	PML1539DOM
District	Chamwino
Direction	

An area of approximately **4.98** Hectares.

ANNUAL RENT PAYMENTS

Year	ERV	Amount (TShs.)	Date	Signature & Stamp
1.	2027030177998	224,100/-	28/07/2024	For. EXECUTIVE SECRETARY MINING COMMISSION.
2.
3.
4.
5.
6.
7.