

THE UNITED REPUBLIC OF TANZANIA  
MINISTRY OF ENERGY AND MINERALS

THE MINING (MINERAL RIGHTS) REGULATIONS, 2010


**PRIMARY MINING LICENCE 002271LVWZ**

*The Mining Act, 2010*

The exclusive right, subject to the provisions of the Mining Act, 2010 and of the regulations thereunder now in force or which may come into force during the continuance of this primary mining licence or any renewal thereof is hereby granted to **M/S Mumangi Trans and Construction Company Limited** of **P.O. Box 420, Bunda-Tanzania** (hereinafter called the Licensee), to prospect and mine for **Aggregates**, at **Ikengele**, in **Magu District, QDS 34/1** over an area described in Annex A.

This Licence, unless sooner cancelled, suspended or surrendered pursuant to the provisions of the Mining Act, 2010, shall be valid for a period of **seven (7) years**, effective from the date of grant.

Granted this 24<sup>TH</sup> day of NOVEMBER 2016



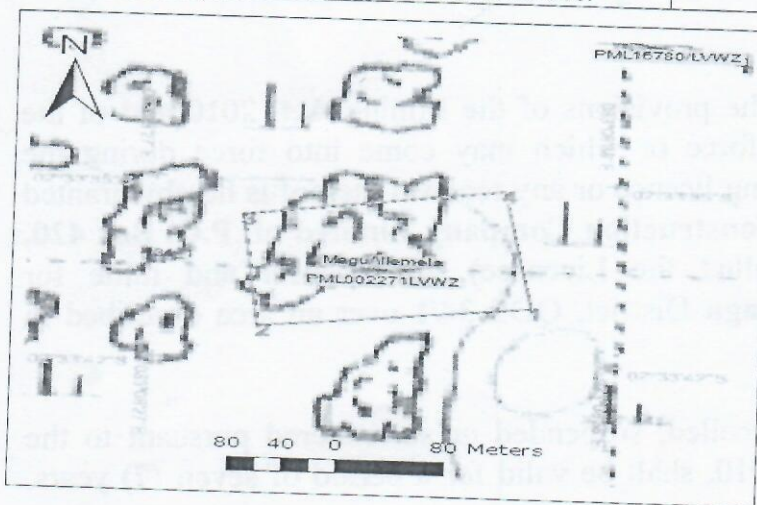
Mayigi C. Makolobela  
**ZONAL MINES OFFICER**  
**Lake Victoria Western Zone**

**ANNEX A**

**DESCRIPTION OF THE PRIMARY MINING LICENCE AREA**

The Primary Mining Licence is at **Ikengele** area in **Magu/Allemela** District, QDS 34/1 defined by the following corner co-ordinates (Arc 1960):

Corner	Latitude	Longitude
1	- 02 deg. 33 min. 39.80 sec.	33 deg. 08 min. 36.00 sec.
2	- 02 deg. 33 min. 40.70 sec.	33 deg. 08 min. 29.50 sec.
3	- 02 deg. 33 min. 36.40 sec.	33 deg. 08 min. 29.10 sec.
4	- 02 deg. 33 min. 35.30 sec.	33 deg. 08 min. 35.30 sec.



Legend	
Licensed area	
License Number	PML002271LVWZ
District	Magu/Allemela
Direction	

An area of approximately **2.70** Hectares.

**ANNUAL RENT PAYMENTS**

Year	ERV	Amount (TShs.)	Date	Signature & Stamp
1.	12628008	108,000/-	20/11/2016	
2.				
3.				
4.				
5.				
6.				
7.				

THE UNITED REPUBLIC OF TANZANIA  
MINISTRY OF ENERGY AND MINERALS

THE MINING (MINERAL RIGHTS) REGULATIONS, 2010

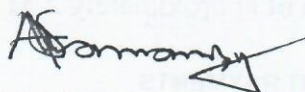
**PRIMARY MINING LICENCE 002377LVWZ**

*The Mining Act, 2010*

The exclusive right, subject to the provisions of the Mining Act, 2010 and of the regulations thereunder now in force or which may come into force during the continuance of this primary mining licence or any renewal thereof is hereby granted to **M/S Mumangi Trans and Construction Company Limited** of **P.O. Box 420, Bunda, Tanzania** (hereinafter called the Licensee), to prospect and mine for **Aggregates** at **Ikengele** in **Magu District, QDS 34/1** over an area described in Annex A.

This Licence, unless sooner cancelled, suspended or surrendered pursuant to the provisions of the Mining Act, 2010, shall be valid for a period of **seven (7)** years, effective from the date of grant.

Granted this 22 day of February 2017



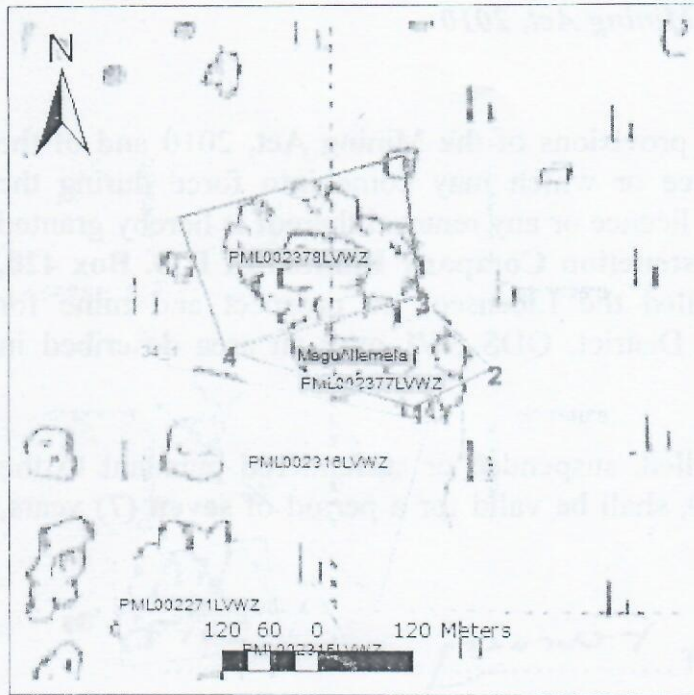
.....  
Eng. Yahya I. Samamba  
ZONAL MINES OFFICER  
Lake Victoria Western Zone

**ANNEX A**

**DESCRIPTION OF THE PRIMARY MINING LICENCE AREA**

The Primary Mining Licence is at **Ikengele** area in **Magu** District, QDS 34/1 defined by the following corner co-ordinates (Arc 1960):

Corner	Latitude	Longitude
1	- 02 deg. 33 min. 30.00 sec.	33 deg. 08 min. 41.40 sec.
2	- 02 deg. 33 min. 28.40 sec.	33 deg. 08 min. 44.50 sec.
3	- 02 deg. 33 min. 25.50 sec.	33 deg. 08 min. 41.60 sec.
4	- 02 deg. 33 min. 27.70 sec.	33 deg. 08 min. 33.70 sec.



Legend	
Licensed area	
License Number	PML002377LVWZ
District	Magu
Direction	

An area of approximately 2.31 Hectares.

**ANNUAL RENT PAYMENTS**

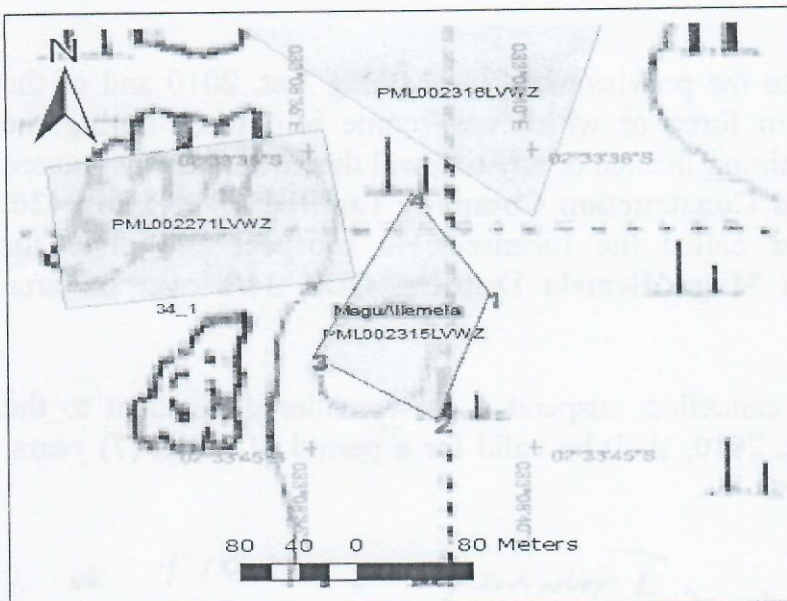
Year	ERV	Amount (TShs.)	Date	Signature & Stamp
2017/2018 1.	12628534	92,400/-	22/02/2017	
2018/2019 2.	18907986	92,400/-	30/07/2018	
2019/2020 3.	920245006722861	103,950/-	01/09/2020	
2020/2021 4.	920245006722861	103,950/-	01/09/2020	
2021/2022 5.	921032031032622	103,950/-	01/02/2021	
6.				
7.				

**ANNEX A**

**DESCRIPTION OF THE PRIMARY MINING LICENCE AREA**

The Primary Mining Licence is at **Ikengele** area in **Magu/Allemela** Districts, QDS 34/1 defined by the following corner co-ordinates (Arc 1960):

Corner	Latitude	Longitude
1	- 02 deg. 33 min. 40.30 sec.	33 deg. 08 min. 39.00 sec.
2	- 02 deg. 33 min. 44.10 sec.	33 deg. 08 min. 37.80 sec.
3	- 02 deg. 33 min. 42.20 sec.	33 deg. 08 min. 35.10 sec.
4	- 02 deg. 33 min. 37.30 sec.	33 deg. 08 min. 37.30 sec.



Legend	
Licensed area	
License Number	<b>PML002315LVWZ</b>
District	<b>Magu/Allemela</b>
Direction	

An area of approximately **1.30** Hectares.

**ANNUAL RENT PAYMENTS**

Year	ERV	Amount (TShs.)	Date	Signature & Stamp
2017/2018 1.	12628120	80,000/-	27/02/2016	
2018/2019 2.	18907995	80,000/-	01/08/2018	
2019/2020 3.	920245006722861	90,000/-	01/09/2020	
2020/2021 4.	920245006722861	90,000/-	01/09/2020	
2021/2022 5.	921032031032622	90,000/-	01/02/2021	
6.				
7.				

**THE UNITED REPUBLIC OF TANZANIA  
MINISTRY OF ENERGY AND MINERALS**

THE MINING (MINERAL RIGHTS) REGULATIONS, 2010


**PRIMARY MINING LICENCE 002315LVWZ**

*The Mining Act, 2010*

The exclusive right, subject to the provisions of the Mining Act, 2010 and of the regulations thereunder now in force or which may come into force during the continuance of this primary mining licence or any renewal thereof is hereby granted to **M/S Mumangi Trans and Construction Company Limited** of **P.O.Box 420, Bunda-Tanzania** (hereinafter called the Licensee), to prospect and mine for **Aggregates**, at **Ikengele**, in **Magu/Illemela** Districts, **QDS 34/1** over an area described in Annex A.

This Licence, unless sooner cancelled, suspended or surrendered pursuant to the provisions of the Mining Act, 2010, shall be valid for a period of **seven (7)** years, effective from the date of grant.

Granted this 25 day of JANUARY 2017



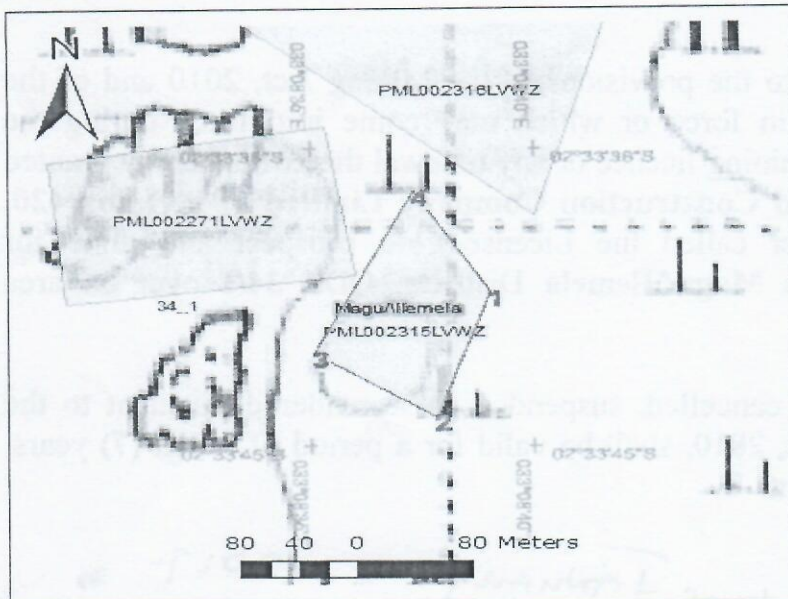
.....  
Eng. Yahya I. Samamba  
**ZONAL MINES OFFICER**  
**Lake Victoria Western Zone**

**ANNEX A**

**DESCRIPTION OF THE PRIMARY MINING LICENCE AREA**

The Primary Mining Licence is at **Ikengele** area in **Magu/Allemela** Districts, QDS 34/1 defined by the following corner co-ordinates (Arc 1960):

Corner	Latitude	Longitude
1	- 02 deg. 33 min. 40.30 sec.	33 deg. 08 min. 39.00 sec.
2	- 02 deg. 33 min. 44.10 sec.	33 deg. 08 min. 37.80 sec.
3	- 02 deg. 33 min. 42.20 sec.	33 deg. 08 min. 35.10 sec.
4	- 02 deg. 33 min. 37.30 sec.	33 deg. 08 min. 37.30 sec.



Legend	
Licensed area	
License Number	PML002315LVWZ
District	Magu/Allemela
Direction	

An area of approximately **1.30** Hectares.

**ANNUAL RENT PAYMENTS**

Year	ERV	Amount (TShs.)	Date	Signature & Stamp
01/7/2018 1.	12628120	80,000/-	27/02/2016	
01/8/2019 2.	18907995	80,000/-	01/08/2018	
01/9/2020 3.	920245006722861	90,000/-	01/09/2020	
02/02/2021 4.	920245006722861	90,000/-	01/09/2020	
02/1/2022 5.	920 921032031032622	90,000/-	01/02/2021	
6.				
7.				

**THE UNITED REPUBLIC OF TANZANIA  
MINISTRY OF ENERGY AND MINERALS**


**THE MINING (MINERAL RIGHTS) REGULATIONS, 2010  
PRIMARY MINING LICENCE 002316LVWZ**

*The Mining Act, 2010*

The exclusive right, subject to the provisions of the Mining Act, 2010 and of the regulations thereunder now in force or which may come into force during the continuance of this primary mining licence or any renewal thereof is hereby granted to **M/S Mumangi Trans and Construction Company Limited** of **P.O.Box 420, Bunda-Tanzania** (hereinafter called the Licensee), to prospect and mine for **Aggregates**, at **Ikengele**, in **Magu/Itemela District**, **QDS 34/1** over an area described in Annex A.

This Licence, unless sooner cancelled, suspended or surrendered pursuant to the provisions of the Mining Act, 2010, shall be valid for a period of **seven (7) years**, effective from the date of grant.

Granted this 25 day of JANUARY 2017



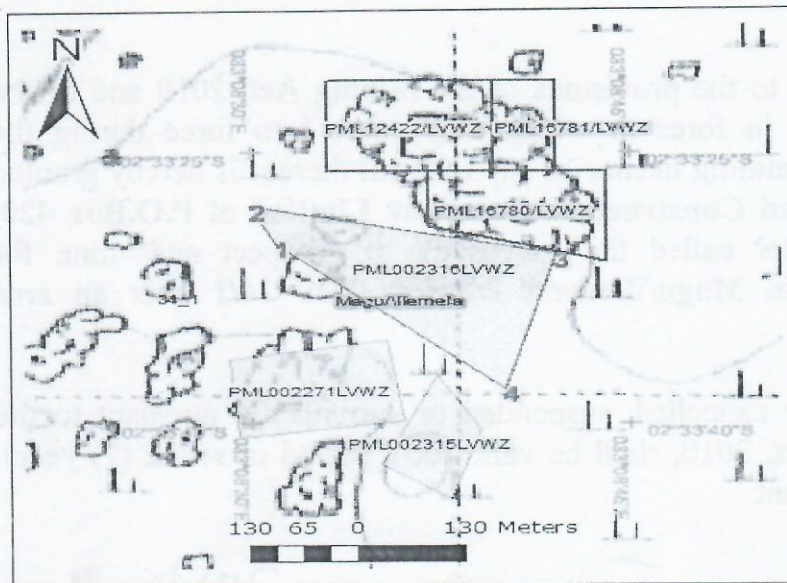
.....  
Eng. Yahya I. Samamba  
**ZONAL MINES OFFICER**  
**Lake Victoria Western Zone**

**ANNEX A**

**DESCRIPTION OF THE PRIMARY MINING LICENCE AREA**

The Primary Mining Licence is at **Ikengele** area in **Magu/Itemela** District, QDS 34/1 defined by the following corner co-ordinates (Arc 1960):

Corner	Latitude	Longitude
1	- 02 deg. 33 min. 30.00 sec.	33 deg. 08 min. 31.00 sec.
2	- 02 deg. 33 min. 28.00 sec.	33 deg. 08 min. 30.00 sec.
3	- 02 deg. 33 min. 30.60 sec.	33 deg. 08 min. 42.00 sec.
4	- 02 deg. 33 min. 38.00 sec.	33 deg. 08 min. 40.00 sec.



Legend	
Licensed area	
License Number	PML002316LVWZ
District	Magu/Itemela
Direction	

An area of approximately **4.93 Hectares**.

**ANNUAL RENT PAYMENTS**

Year	ERV	Amount (TShs.)	Date
01/7/2018 1.	16248646	197,200/-	03/12/2017
2018/2019 2.	18907994	197,200/-	01/08/2018
2019/2020 3.	920245006722861	221,850/-	01/09/2020
2020/2021 4.	920245006722861	221,850/-	01/09/2020
2021/2022 5.	921032031032622	221,850/-	01/02/2021
6.			
7.			

Signature & Stamp  
 ASSISTANT COMMISSIONER FOR MINERALS  
 LAKE VICTORIA WEST ZONE  
 MWANZA.  
 K.N.Y. KAMISHA MWAIDIZI WA MADINI  
 RESIDENT MINES OFFICER  
 MINING COMMISSION  
 P.O. BOX 1035, MWANZA

THE UNITED REPUBLIC OF TANZANIA  
MINISTRY OF ENERGY AND MINERALS


THE MINING (MINERAL RIGHTS) REGULATIONS, 2010  
PRIMARY MINING LICENCE 002378LVWZ

*The Mining Act, 2010*

The exclusive right, subject to the provisions of the Mining Act, 2010 and of the regulations thereunder now in force or which may come into force during the continuance of this primary mining licence or any renewal thereof is hereby granted to **M/S Mumangi Trans and Construction Company Limited** of **P.O. Box 420, Bunda, Tanzania** (hereinafter called the Licensee), to prospect and mine for **Aggregates** at **Ikengele** in **Magu District, QDS 34/1** over an area described in Annex A.

This Licence, unless sooner cancelled, suspended or surrendered pursuant to the provisions of the Mining Act, 2010, shall be valid for a period of **seven (7)** years, effective from the date of grant.

Granted this ..... 22 ..... day of February ..... 2017 .....



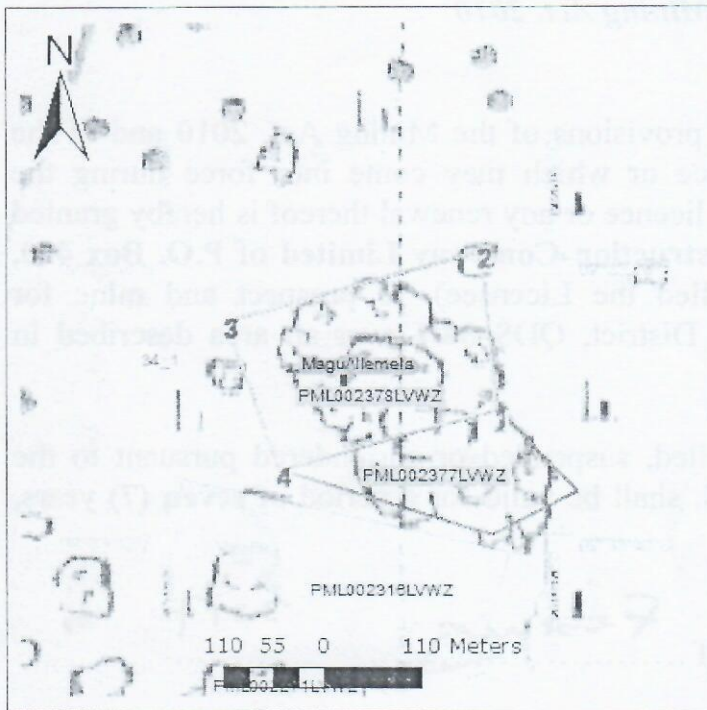
.....  
Eng. Yahya I. Samamba  
ZONAL MINES OFFICER  
Lake Victoria Western Zone

**ANNEX A**

**DESCRIPTION OF THE PRIMARY MINING LICENCE AREA**

The Primary Mining Licence is at **Ikengele** area in **Magu** District, QDS 34/1 defined by the following corner co-ordinates (Arc 1960):

Corner	Latitude	Longitude
1	- 02 deg. 33 min. 25.50 sec.	33 deg. 08 min. 41.60 sec.
2	- 02 deg. 33 min. 19.70 sec.	33 deg. 08 min. 41.00 sec.
3	- 02 deg. 33 min. 22.30 sec.	33 deg. 08 min. 31.80 sec.
4	- 02 deg. 33 min. 27.70 sec.	33 deg. 08 min. 33.70 sec.



Legend	
Licensed area	
License Number	PML002378LVWZ
District	Magu
Direction	

An area of approximately 4.82 Hectares.

**ANNUAL RENT PAYMENTS**

Year	ERV	Amount (TShs.)	Date	Signature & Stamp
17/2018	12628534	192,800/=	22/02/2017	
18/2019	18907762	192,800/-	6/2/2018	
19/2020	920245006722861	216,900/=	01/09/2020	
20/2021	920245006722861	216,900/=	01/09/2020	
21/2022	921032031032622	216,900/=	01/02/2021	
6.				
7.				