

THE UNITED REPUBLIC OF TANZANIA
MINISTRY OF MINERALS

MINING COMMISSION



THE MINING (MINERAL RIGHTS) REGULATIONS, 2018
PRIMARY MINING LICENCE 000309NJB
The Mining Act, Cap. 123

The exclusive right, subject to the provisions of *The Mining Act, Cap. 123* and the regulations made thereunder or which may come into force during the continuance of this primary mining licence or any renewal thereof is hereby granted to M/S **Maximum Energy and Minerals Limited of P.O.BOX 70405, Dar es Salaam-Tanzania** (hereinafter called the Licensee), to prospect and mine for **Coal**, at **Masimabhalafu**, in **Ludewa** District, QDS **285/4** over an area described overleaf (Annex A).

This Licence, unless sooner cancelled, suspended or surrendered pursuant to the provisions of *The Mining Act, Cap. 123* shall be valid for a period of **seven (7)** years, effective from the date of grant.

Granted this ^{12th} day of ^{MARCH,} 2021

Handwritten signature of Henry J. Mdit in blue ink.

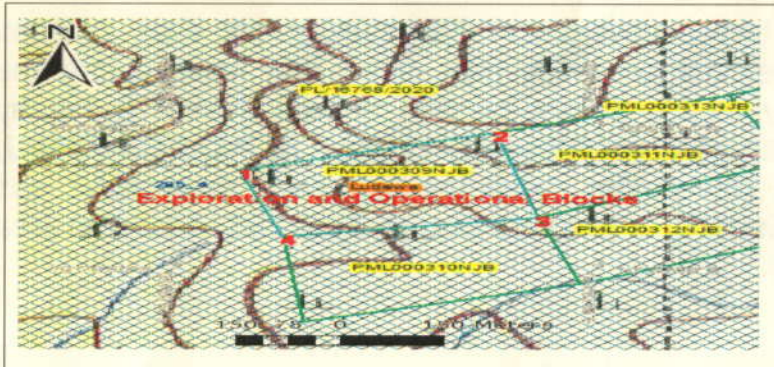
.....
Eng: Henry J. Mdit
For: **EXECUTIVE SECRETARY**

ANNEX A

DESCRIPTION OF THE PRIMARY MINING LICENCE AREA

The Primary Mining Licence is at **Masimabhalafu** area in **Ludewa** District, QDS **285/4** defined by the following corner co-ordinates (Arc 1960):

Corner	Latitude	Longitude
1	- 10 deg. 20 min. 40.00 sec.	34 deg. 53 min. 38.00 sec.
2	- 10 deg. 20 min. 36.00 sec.	34 deg. 53 min. 50.00 sec.
3	- 10 deg. 20 min. 45.00 sec.	34 deg. 53 min. 52.00 sec.
4	- 10 deg. 20 min. 47.00 sec.	34 deg. 53 min. 40.00 sec.



Legend	
Licensed area	
License Number	PML000309NJB
District	Ludewa
Direction	

An area of approximately **9.54** Hectares.

ANNUAL RENT PAYMENTS

Year	ERV	Amount (TShs.)	Date	Signature & Stamp
1.	9210600 25933666	429,300	12/03/2021	
2.
3.
4.
5.
6.
7.

THE UNITED REPUBLIC OF TANZANIA
MINISTRY OF MINERALS

MINING COMMISSION



THE MINING (MINERAL RIGHTS) REGULATIONS, 2018
PRIMARY MINING LICENCE000310NJB
The Mining Act, Cap. 123

The exclusive right, subject to the provisions of *The Mining Act, Cap. 123* and the regulations made thereunder or which may come into force during the continuance of this primary mining licence or any renewal thereof is hereby granted to M/S **Maximum Energy and Minerals Limited of P.O.BOX 70405, Dar es Salaam-Tanzania**(hereinafter called the Licensee), to prospect and mine for **Coal**, at **Masimabhalafu**, in **Ludewa** District, QDS **285/4** over an area described overleaf (Annex A).

This Licence, unless sooner cancelled, suspended or surrendered pursuant to the provisions of *The Mining Act, Cap. 123* shall be valid for a period of **seven (7)** years, effective from the date of grant.

Granted this ^{12th} day of ^{MARCH,} 2021

Henry J. Mdit

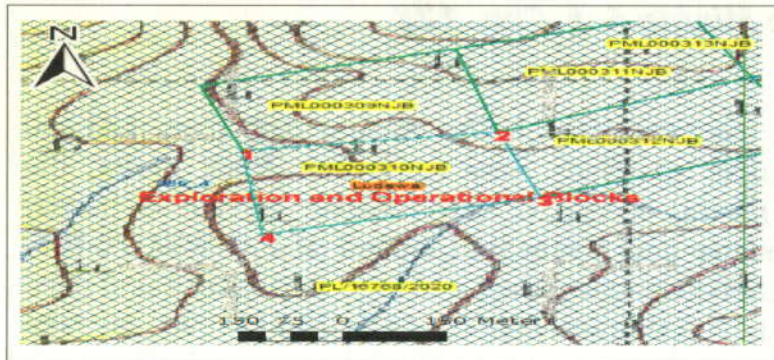
.....
Eng: Henry J. Mdit
For: **EXECUTIVE SECRETARY**

ANNEX A

DESCRIPTION OF THE PRIMARY MINING LICENCE AREA

The Primary Mining Licence is at **Masimabhalafu** area in **Ludewa** District, QDS **285/4** defined by the following corner co-ordinates (Arc 1960):

Corner	Latitude	Longitude
1	- 10 deg. 20 min. 47.00 sec.	34 deg. 53 min. 40.00 sec.
2	- 10 deg. 20 min. 45.00 sec.	34 deg. 53 min. 52.00 sec.
3	- 10 deg. 20 min. 52.00 sec.	34 deg. 53 min. 54.00 sec.
4	- 10 deg. 20 min. 56.00 sec.	34 deg. 53 min. 41.00 sec.



Legend	
Licensed area	
License Number	PML000310NJB
District	Ludewa
Direction	

An area of approximately **9.77** Hectares.

ANNUAL RENT PAYMENTS

Year	ERV	Amount (TShs.)	Date	Signature & Stamp
1.	921060035733666	439,650	12/03/2021	
2.
3.
4.
5.
6.
7.

THE UNITED REPUBLIC OF TANZANIA
MINISTRY OF MINERALS

MINING COMMISSION



THE MINING (MINERAL RIGHTS) REGULATIONS, 2018
PRIMARY MINING LICENCE 000311NJB
The Mining Act, Cap. 123

The exclusive right, subject to the provisions of *The Mining Act, Cap. 123* and the regulations made thereunder or which may come into force during the continuance of this primary mining licence or any renewal thereof is hereby granted to M/S **Maximum Energy and Minerals Limited of P.O.BOX 70405, Dar es Salaam-Tanzania** (hereinafter called the Licensee), to prospect and mine for **Coal**, at **Masimabhalafu**, in **Ludewa** District, QDS **285/4** over an area described overleaf (Annex A).

This Licence, unless sooner cancelled, suspended or surrendered pursuant to the provisions of *The Mining Act, Cap. 123* shall be valid for a period of **seven (7)** years, effective from the date of grant.

Granted this 12th day of MARCH, 2021

A handwritten signature in blue ink, appearing to read 'Hamey'.

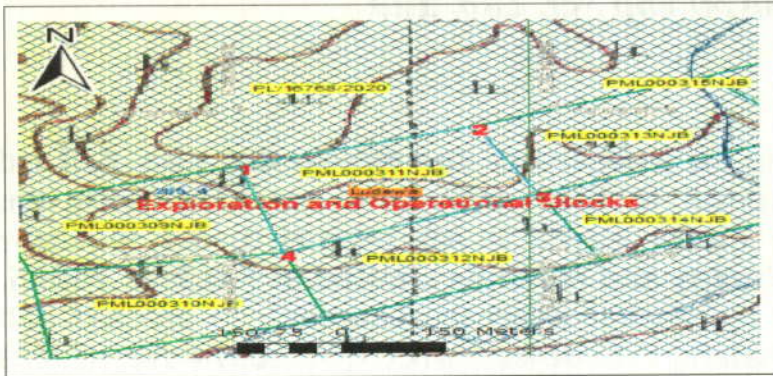
.....
Eng: Henry J. Mdit
For: **EXECUTIVE SECRETARY**

ANNEX A

DESCRIPTION OF THE PRIMARY MINING LICENCE AREA

The Primary Mining Licence is at **Masimabhalafu** area in **Ludewa** District, QDS **285/4** defined by the following corner co-ordinates (Arc 1960):

Corner	Latitude	Longitude
1	- 10 deg. 20 min. 36.00 sec.	34 deg. 53 min. 50.00 sec.
2	- 10 deg. 20 min. 32.00 sec.	34 deg. 54 min. 1.00 sec.
3	- 10 deg. 20 min. 39.00 sec.	34 deg. 54 min. 4.00 sec.
4	- 10 deg. 20 min. 45.00 sec.	34 deg. 53 min. 52.00 sec.



Legend	
Licensed area	
License Number	PML000311NJB
District	Ludewa
Direction	

An area of approximately **9.77** Hectares.

ANNUAL RENT PAYMENTS

Year	ERV	Amount (TShs.)	Date	Signature & Stamp
1.	921060035733666	439,650	12/03/2021	
2.
3.
4.
5.
6.
7.

THE UNITED REPUBLIC OF TANZANIA
MINISTRY OF MINERALS

MINING COMMISSION



THE MINING (MINERAL RIGHTS) REGULATIONS, 2018
PRIMARY MINING LICENCE000312NJB
The Mining Act, Cap. 123

The exclusive right, subject to the provisions of *The Mining Act, Cap. 123* and the regulations made thereunder or which may come into force during the continuance of this primary mining licence or any renewal thereof is hereby granted to M/S **Maximum Energy and Minerals Limited of P.O.BOX 70405, Dar es Salaam-Tanzania** hereinafter called the Licensee), to prospect and mine for **Coal**, at **Masimabhalafu**, in **Ludewa** District, QDS **285/4** over an area described overleaf (Annex A).

This Licence, unless sooner cancelled, suspended or surrendered pursuant to the provisions of *The Mining Act, Cap. 123* shall be valid for a period of **seven (7)** years, effective from the date of grant.

Granted this^{12th}..... day of^{MARCH,}..... 2021

A handwritten signature in blue ink, appearing to read 'Henry J. Mdit'.

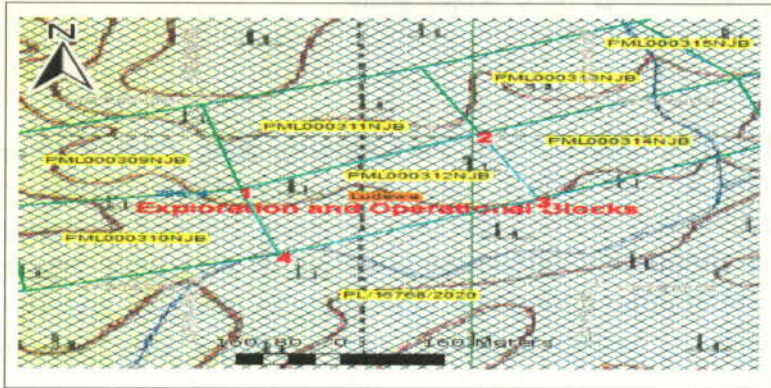
.....
Eng: Henry J. Mdit
For: **EXECUTIVE SECRETARY**

ANNEX A

DESCRIPTION OF THE PRIMARY MINING LICENCE AREA

The Primary Mining Licence is at **Masimabhalafu** area in **Ludewa** District, QDS **285/4** defined by the following corner co-ordinates (Arc 1960):

Corner	Latitude	Longitude
1	- 10 deg. 20 min. 45.00 sec.	34 deg. 53 min. 52.00 sec.
2	- 10 deg. 20 min. 39.00 sec.	34 deg. 54 min. 4.00 sec.
3	- 10 deg. 20 min. 46.00 sec.	34 deg. 54 min. 7.00 sec.
4	- 10 deg. 20 min. 52.00 sec.	34 deg. 53 min. 54.00 sec.



Legend	
Licensed area	
License Number	PML000312NJB
District	Ludewa
Direction	

An area of approximately **9.58** Hectares.

ANNUAL RENT PAYMENTS

Year	ERV	Amount (TShs.)	Date	Signature & Stamp
1.	921060035733666	431,100	12/03/2021	
2.
3.
4.
5.
6.
7.

THE UNITED REPUBLIC OF TANZANIA
MINISTRY OF MINERALS

MINING COMMISSION



THE MINING (MINERAL RIGHTS) REGULATIONS, 2018
PRIMARY MINING LICENCE 000313NJB
The Mining Act, Cap. 123

The exclusive right, subject to the provisions of *The Mining Act, Cap. 123* and the regulations made thereunder or which may come into force during the continuance of this primary mining licence or any renewal thereof is hereby granted to M/S **Maximum Energy and Minerals Limited of P.O.BOX 70405, Dar es Salaam-Tanzania** (hereinafter called the Licensee), to prospect and mine for **Coal**, at **Masimabhalafu**, in **Ludewa** District, QDS **285/4** over an area described overleaf (Annex A).

This Licence, unless sooner cancelled, suspended or surrendered pursuant to the provisions of *The Mining Act, Cap. 123* shall be valid for a period of **seven (7)** years, effective from the date of grant.

Granted this^{12th}..... day ofMARCH.....2021

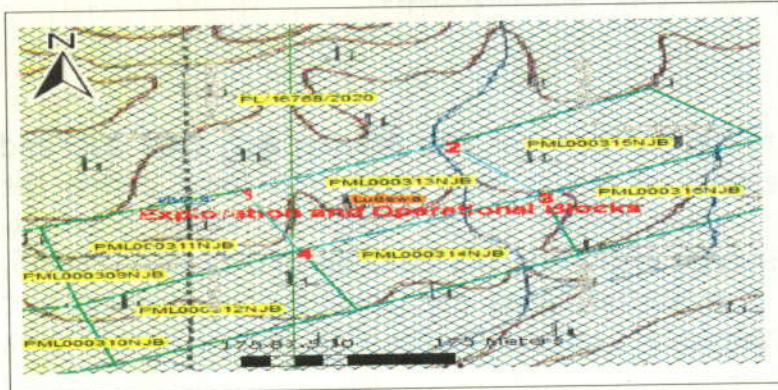
.....
Eng: Henry J. Mdit
For: **EXECUTIVE SECRETARY**

ANNEX A

DESCRIPTION OF THE PRIMARY MINING LICENCE AREA

The Primary Mining Licence is at **Masimabhalafu** area in **Ludewa** District, QDS **285/4** defined by the following corner co-ordinates (Arc 1960):

Corner	Latitude	Longitude
1	- 10 deg. 20 min. 32.00 sec.	34 deg. 54 min. 1.00 sec.
2	- 10 deg. 20 min. 27.00 sec.	34 deg. 54 min. 12.00 sec.
3	- 10 deg. 20 min. 33.00 sec.	34 deg. 54 min. 17.00 sec.
4	- 10 deg. 20 min. 39.00 sec.	34 deg. 54 min. 4.00 sec.



Legend	
Licensed area	
License Number	PML000313NJB
District	Ludewa
Direction	

An area of approximately **9.35** Hectares.

ANNUAL RENT PAYMENTS

Year	ERV	Amount (TShs.)	Date	Signature & Stamp
1.	1060035733666	420,750	12/03/2021	
2.
3.
4.
5.
6.
7.

THE UNITED REPUBLIC OF TANZANIA
MINISTRY OF MINERALS

MINING COMMISSION



THE MINING (MINERAL RIGHTS) REGULATIONS, 2018
PRIMARY MINING LICENCE000314NJB
The Mining Act, Cap. 123

The exclusive right, subject to the provisions of *The Mining Act, Cap. 123* and the regulations made thereunder or which may come into force during the continuance of this primary mining licence or any renewal thereof is hereby granted to M/S **Maximum Energy and Minerals Limited of P.O.BOX 70405, Dar es Salaam-Tanzania** (hereinafter called the Licensee), to prospect and mine for **Coal**, at **Masimabhalafu**, in **Ludewa** District, QDS **285/4** over an area described overleaf (Annex A).

This Licence, unless sooner cancelled, suspended or surrendered pursuant to the provisions of *The Mining Act, Cap. 123* shall be valid for a period of **seven (7)** years, effective from the date of grant.

Granted this^{12th}.....day of^{MARCH}..... 2021

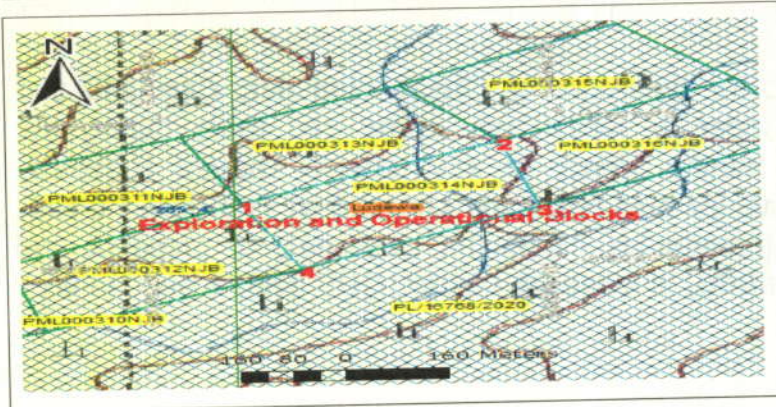
.....
Eng: Henry J. Mdit
For: **EXECUTIVE SECRETARY**

ANNEX A

DESCRIPTION OF THE PRIMARY MINING LICENCE AREA

The Primary Mining Licence is at **Masimabhalafu** area in **Ludewa** District, QDS **285/4** defined by the following corner co-ordinates (Arc 1960):

Corner	Latitude	Longitude
1	- 10 deg. 20 min. 39.00 sec.	34 deg. 54 min. 4.00 sec.
2	- 10 deg. 20 min. 33.00 sec.	34 deg. 54 min. 17.00 sec.
3	- 10 deg. 20 min. 40.00 sec.	34 deg. 54 min. 19.00 sec.
4	- 10 deg. 20 min. 46.00 sec.	34 deg. 54 min. 7.00 sec.



Legend	
Licensed area	
License Number	PML000314NJB
District	Ludewa
Direction	

An area of approximately **9.58** Hectares.

ANNUAL RENT PAYMENTS

Year	ERV	Amount (TShs.)	Date	Signature & Stamp
1.	921060035783666	431,100/=	12/03/2021	
2.
3.
4.
5.
6.
7.

THE UNITED REPUBLIC OF TANZANIA
MINISTRY OF MINERALS

MINING COMMISSION



THE MINING (MINERAL RIGHTS) REGULATIONS, 2018
PRIMARY MINING LICENCE000315NJB
The Mining Act, Cap. 123

The exclusive right, subject to the provisions of *The Mining Act, Cap. 123* and the regulations made thereunder or which may come into force during the continuance of this primary mining licence or any renewal thereof is hereby granted to M/S **Maximum Energy and Minerals Limited of P.O.BOX 70405, Dar es Salaam-Tanzania** (hereinafter called the Licensee), to prospect and mine for **Coal**, at **Masimabhalafu**, in **Ludewa** District, QDS **285/4** over an area described overleaf (Annex A).

This Licence, unless sooner cancelled, suspended or surrendered pursuant to the provisions of *The Mining Act, Cap. 123* shall be valid for a period of **seven (7)** years, effective from the date of grant.

Granted this ^{12th} day of ^{MARCH} 2021

A handwritten signature in blue ink, appearing to read 'H. Mditu'.

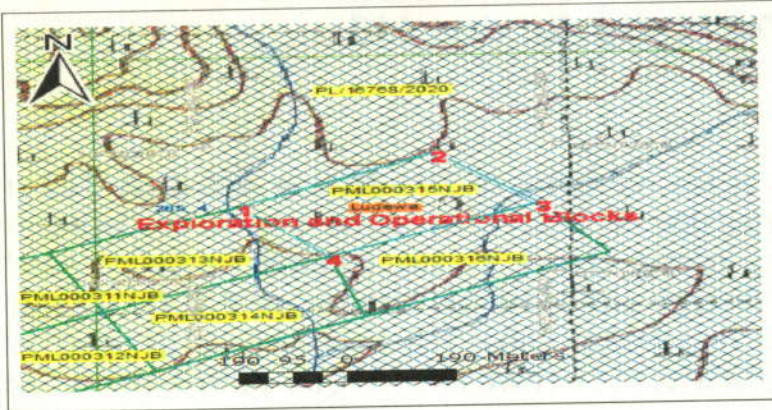
.....
Eng: Henry J. Mditu
For: **EXECUTIVE SECRETARY**

ANNEX A

DESCRIPTION OF THE PRIMARY MINING LICENCE AREA

The Primary Mining Licence is at **Masimabhalafu** area in **Ludewa** District, QDS **285/4** defined by the following corner co-ordinates (Arc 1960):

Corner	Latitude	Longitude
1	- 10 deg. 20 min. 27.00 sec.	34 deg. 54 min. 12.00 sec.
2	- 10 deg. 20 min. 21.00 sec.	34 deg. 54 min. 23.00 sec.
3	- 10 deg. 20 min. 27.00 sec.	34 deg. 54 min. 29.00 sec.
4	- 10 deg. 20 min. 33.00 sec.	34 deg. 54 min. 17.00 sec.



Legend	
Licensed area	
License Number	PML000315NJB
District	Ludewa
Direction	

An area of approximately **9.54** Hectares.

ANNUAL RENT PAYMENTS

Year	ERV	Amount (TShs.)	Date	Signature & Stamp
1.	9210600873666	429,300	12/02/2021	
2.
3.
4.
5.
6.
7.

THE UNITED REPUBLIC OF TANZANIA
MINISTRY OF MINERALS
MINING COMMISSION



THE MINING (MINERAL RIGHTS) REGULATIONS, 2018
PRIMARY MINING LICENCE000316NJB
The Mining Act, Cap. 123

The exclusive right, subject to the provisions of *The Mining Act, Cap. 123* and the regulations made thereunder or which may come into force during the continuance of this primary mining licence or any renewal thereof is hereby granted to M/S **Maximum Energy and Minerals Limited of P.O.BOX 70405, Dar es Salaam-Tanzania** (hereinafter called the Licensee), to prospect and mine for **Coal**, at **Masimabhalafu**, in **Ludewa** District, QDS **285/4** over an area described overleaf (Annex A).

This Licence, unless sooner cancelled, suspended or surrendered pursuant to the provisions of *The Mining Act, Cap. 123* shall be valid for a period of **seven (7)** years, effective from the date of grant.

Granted this^{12th}..... day of^{MARCH}..... 2021

A handwritten signature in blue ink that reads 'James'.

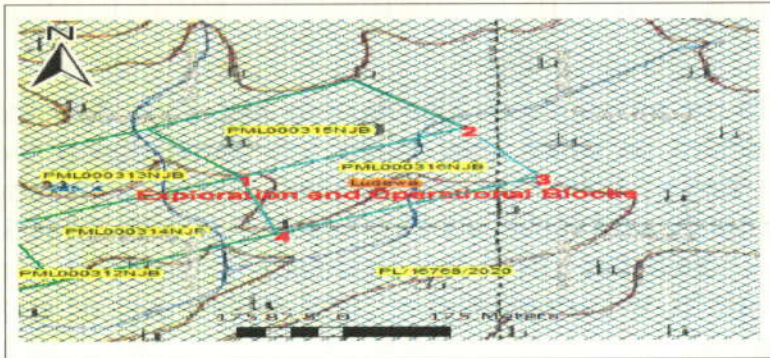
.....
Eng: Henry J. Mdit
For: **EXECUTIVE SECRETARY**

ANNEX A

DESCRIPTION OF THE PRIMARY MINING LICENCE AREA

The Primary Mining Licence is at **Masimabhalafu** area in **Ludewa** District, QDS **285/4** defined by the following corner co-ordinates (Arc 1960):

Corner	Latitude	Longitude
1	- 10 deg. 20 min. 33.00 sec.	34 deg. 54 min. 17.00 sec.
2	- 10 deg. 20 min. 27.00 sec.	34 deg. 54 min. 29.00 sec.
3	- 10 deg. 20 min. 33.00 sec.	34 deg. 54 min. 33.00 sec.
4	- 10 deg. 20 min. 40.00 sec.	34 deg. 54 min. 19.00 sec.



Legend	
Licensed area	
License Number	PML000316NJB
District	Ludewa
Direction	

An area of approximately **9.72** Hectares.

ANNUAL RENT PAYMENTS

Year	ERV	Amount (TShs.)	Date	Signature & Stamp
1.	921060035733666	437,400/=	12/03/2021	
2.
3.
4.
5.
6.
7.