

TANGANYIKA

The Land Registration Ordinance (Cap. 334 of the Laws)



RIGHT OF OCCUPANCY

CERTIFICATE OF TITLE TO ~~RESIDENTIAL OCCUPANCY~~ LEASEHOLD LAND

Certified true copy of

This is to certify that the annexed Certificate of Occupancy dated

the Seventh day of March, 1985

is registered in the Land Registry under Title No. 20615

Copies of the subsisting entries in the Register are within.

Dated the Sixth day of September, 2006

Asst. Registrar of Titles

Title No. 20615 Description of registered land.
ALL THAT piece or parcel of land situated in the District of Arumeru being part of Farm N. 181/3/2 containing Thirty three point three one two (33.312) Ha. or thereabout as delineated and edged in red on the copy of survey plan numbered 12769 and 19346 annexed hereto.

SUBJECT, to the Conditions contained in the Certified true copy of Certificate of Occupancy attached hereto.

SUBJECT, to Section 33 as to survey.

EX - C.T. No. 1555

CERTIFIED TRUE COPY

Asst. Registrar of Titles
Date 5-3-2007

Verified a true copy
of The Original
Signature
Date 15/03/2011



No 00217420

For: Executive Director
Tanzania Investment Centre UNITED REPUBLIC OF TANZANIA

Certificate of Incentives

(Section 17 of the Tanzania Investment Act, 1997)

No:030198-02.....

This is to certify that

TAKIMS HOLIDAYS TOURS & SAFARIS LIMITED

of address P.O. BOX 20350

ARUSHA

has been granted a Certificate of Incentives to invest in a ~~new rehabilitation~~ expansion
~~or expansion~~ of the enterprise known as

TAKIMS HOLIDAYS TOURS & SAFARIS LIMITED

Which is located at PLOT NO. 181/3/2 MATEVESI LOCALITY BURKHA

ARUMERU - ARUSHA

Further particulars required by Section 17 of the Tanzania Investment Act are set out overleaf.

.....
Executive Director

Tanzania Investment Centre
P.O. Box 938, Dar es Salaam



Dated8TH MARCH 2011.....

This Certificate is issued in accordance with the provisions of Section 17 of the Tanzania Investment Act, 1997 and subject to the conditions prescribed under item 14 and 15 hereafter:—

1.	Shareholders	Nationality	Shareholding (%)
	Riyaz Takim	Tanzanian	27.5
	Tehsin Takim	Tanzanian	27.5
	Abbas Takim	Tanzanian	5.85
	Nasim Takim	Tanzanian	10
	Mohamed Nathani Takim	Tanzanian	29.15

2. Proposed Activities : To expand tour operations project by increasing fleet, construction of office and workshop

3. Sector: Tourism Subsector: Tour Operations

4. Investment cost: Foreign — Local USD 1.25m. Total USD 1.25m.

5. Project Financing: Equity USD 0.9m. Loans — Total USD 1.25m.

6. Source, terms and conditions of loan

7. Assets to be invested:

Capital items: Foreign — Local USD 1.25m. Total USD 1.25m.

8. Technology Agreement

9. Date of TIC Registration: 23rd February 2011

10. Implementation period: February 2011 - January 2014

11. Operative date: February 2014

12. Investment Incentive Grade: As defined in part III Section 19 (1), (2) and Section 20 of the Tanzania Investment Act, 1997

(i) Applicable Import Duty And VAT as per Customs Tariff Act, 1976 & VAT Act, 1997

(ii) Applicable with-holding Tax As per Income Tax Act, 2004 (as amended)

(iii) Eligibility of Capital Allowances As per Income Tax Act, 2004 (as amended)

13. Protection of Investment, Arbitration and Transfer of Foreign Currency: as defined in part III Section 21, 22 and 23 of the Act.

14. Conditions attached to this Certificate of Incentives

(i) Date of Commencement of investment has to be notified to the Centre.

(ii) Certificate not to be transferred, assigned or amended

(iii) Failure to commence implementation within two years invalidates Certificate

(iv) Failure to operate investment must be notified to the Centre

(v) Changes in shareholding, project activities and level of invested capital must be notified to the centre

15. Additional conditions attached to Certificate

None

TANGANYIKA

LR 57

The Land Registration Ordinance (Cap 334 of the Laws)



RIGHT OF OCCUPANCY

CERTIFICATE OF TITLE TO ~~LEASEHOLD LAND~~

Certified true copy of

This is to certify that the annexed Certificate of Occupancy dated the

the Seventh day of March, 1985

is registered in the Land Registry under Title No. 21290

Copies of the subsisting entries in the register are within

Dated the Fifth day of March, 2007


Asst. Registrar of Title S.

Title No. 21290

Description of the registered land

ALL THAT piece or parcel of land situated in the District of Arumeru being part of Farm No. 181/3/2 containing One point six eight (1.68) Hectares or thereabout as delineated and edged in red on the copy of survey plan numbered 12769 and 19346 annexed hereto.





SUBJECT: to the Conditions contained in the Certified true copy of the Certificate of Occupancy attached hereto.

SUBJECT: to Section 48 as to survey.

EX. - S.T. No. 20615

ENTRIES IN THE REGISTER

TITLE No. 21290

Ref. No. of filed document	Date of Registration	Nature of Entry	Initials
-	05/03/2007	SECRET HOLDINGS LIMITED of P.O. Box 2750, Arusha - as registered owner.	 
<p>LAND REGISTRY, MOSHI (PART) TRANSFER PLOT NO. 3/1 (2.1) ACRES</p> <p>Filed Document No. 26192</p> <p>Date of registration 14-12-2008 time 1:00 P.m.</p> <p>RIVAZ MOHAMMED ALBER TAKIM/Share</p> <p>To TEHLIKI MOHAMMED ALBER NATHANI TAKIM K. Share P.O. Box 2030 DAR ES SALAM (CONS. U.S. \$ 26,750/-)</p> <p> Asst. Registrar of Titles</p>			
<p>LAND REGISTRY, MOSHI (PART) TRANSFER PLOT NO. 3/2 (2.1) ACRES</p> <p>Filed Document No. 26193</p> <p>Date of registration 14-12-2008 time 1:00 P.m.</p> <p>TAKIM HOLIDAYS TOURS AND TRAVEL</p> <p>To LIMITED OF P.O. BOX 20350, DAR ES SALAM (CONS. U.S. \$ 26,750/-)</p> <p> Asst. Registrar of Titles</p>			
<p>G.P.Dsm</p>			

TANGANYIKA

The Land Registration Ordinance (Cap. 334 of the Laws)


RIGHT OF OCCUPANCY

CERTIFICATE OF TITLE TO ~~REGISTERED LAND~~ LEASEHOLD LAND

This is to certify that the annexed Certified true copy of Certificate of Occupancy dated the Seventh day of March, 1985 is registered in the Land Registry under Title No. 20615

Copies of the subsisting entries in the register are within.

Dated the Sixth day of September, 2006


Asst. Registrar of Titles

Title No. 20615 Description of registered land.
ALL THAT piece or parcel of land situated in the District of Arumeru being part of Farm N. 181/3/2 containing Thirty three point three one two (33.312) Ha. or thereabout as delineated and edged in red on the copy of survey plan numbered 12769 and 19346 annexed hereto.
SUBJECT. to the Conditions contained in the Certified true copy of Certificate of Occupancy attached hereto.
SUBJECT. to Section 83 as to survey.

EX - C.T. No. 1555

CERTIFIED TRUE COPY.

Asst. Registrar of Titles

Date 5-3-2007

ARUSHA DISTRICT

INSERT SHOWING DETAILS OF PLOT

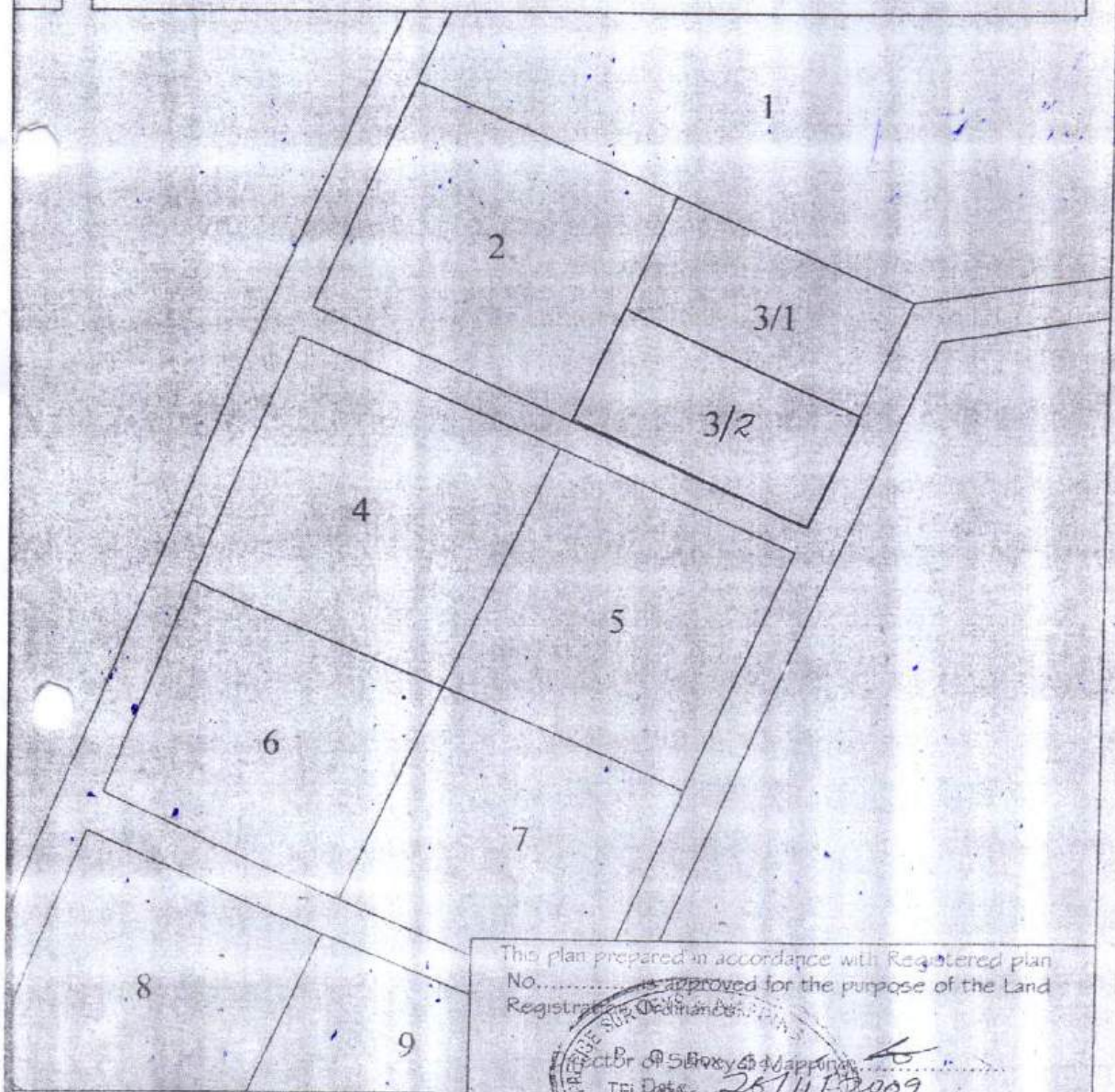
Locality..... MATEVESI

Block..... FARM NO. 181/3/2 A

Plot No..... 3/2

L.O No.....

Area..... 2.1 Acres

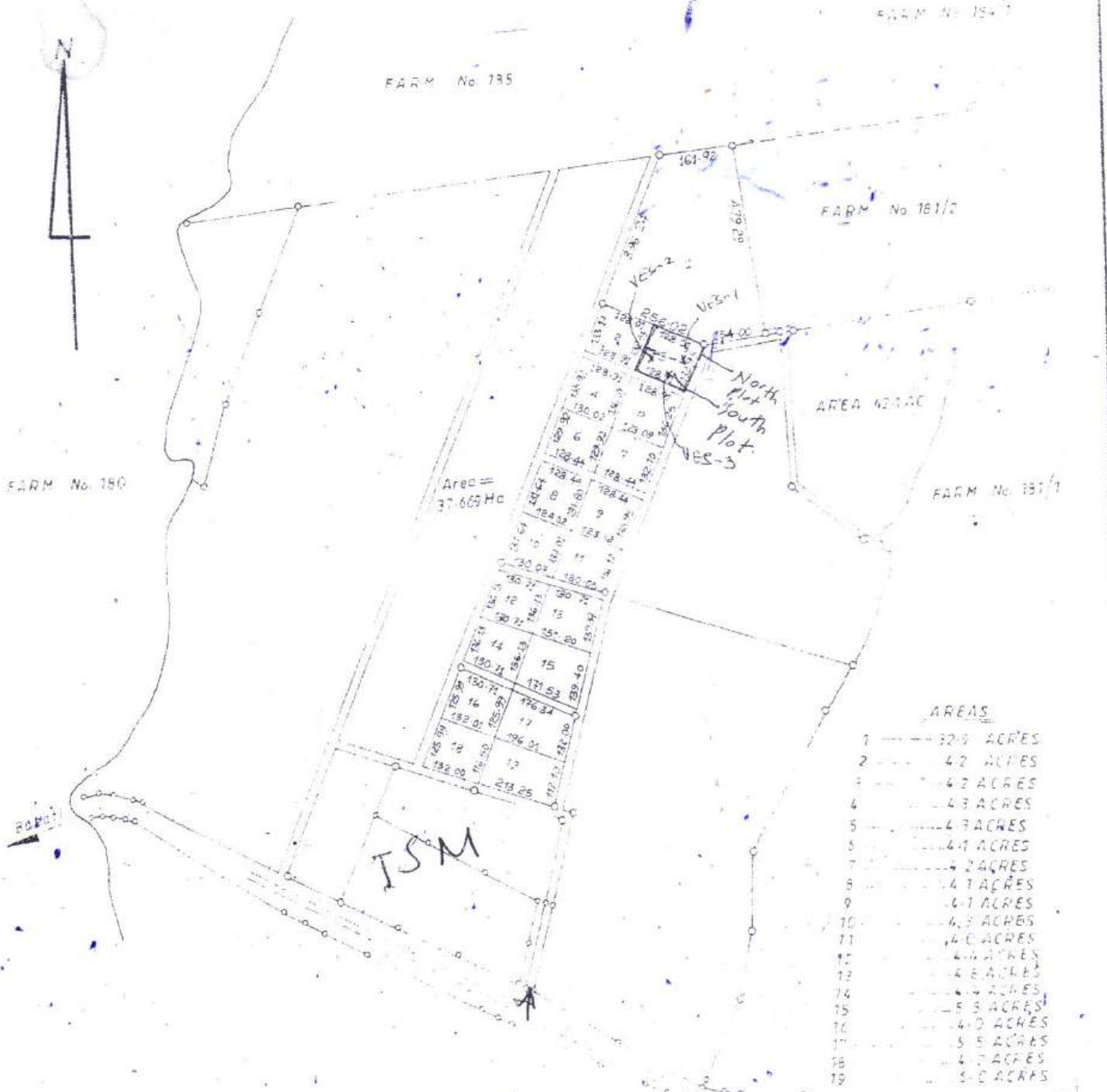


This plan prepared in accordance with Registered plan No. is approved for the purpose of the Land Registration Ordinance.

Director of Survey and Mapping
Date: 28/11/2009
Ministry of Lands, Housing and Urban Development
Dar es Salaam
ARUSHA

The issue of this plan implies no guarantee or admission of title by the Government.

**SUBDIVISION OF FARM No. 181/3/2 (Part of) INTO
PLOTS No. 1-19 ARUMERU DISTRICT
SCALE 1:10,000**



ARUMERU DISTRICT

PREPARED BY LUCAS MBILA
P. O. Box 6146
TEL: 0244-243550 P. M. SURVEYORS LTD
Box 6146; MOBILE: 0754 209850
ARUSHA

The Land Registration Ordinance (Cap 334 of the Laws)

RIGHT OF OCCUPANCY

CERTIFICATE OF TITLE TO ~~LEASEHOLD LAND~~

Certified true copy of

This is to certify that the annexed Certificate of Occupancy dated the
 the **Seventh** day of **March, 1985** ~~is~~
 is registered in the Land Registry under Title No. 21290

Copies of the subsisting entries in the register are within.

Dated the **Fifth** day of **March, 2007** ~~is~~

Asst. Registrar of Title S.

Title No. 21290

Description of the registered land

ALL THAT piece or parcel of land situated in the District of Arumeru
 being part of Farm No. 181/3/2 containing One point six eight (1.68)
 Hectares or thereabout as delineated and edged in red on the copy
 of survey plan numbered 12769 and 19346 annexed hereto.

SUBJECT: to the Conditions contained in the Certified true copy of
 the Certificate of Occupancy attached hereto.

SUBJECT: to Section 88 as to survey.

EX. - C.T. No. 20615

I CERTIFY THAT THIS IS A TRUE COPY
 OF THE ORIGINAL DOCUMENT
 M. G. PARDHAN & CO. ADVOCATE
 P. O. BOX 527, DAR ES SALAAM

Sign

ENTRIES IN THE REGISTER

TITLE No. 21290

Ref. No. of filed document	Date of Registration	Nature of Entry	Initi Regi
-	05/03/2007	EGRET HOLDINGS LIMITED of P.o. Box 2750, Arusha - as registered owner.	<i>[Signature]</i>

LAND REGISTRY, MOSHI (PART)
 TRANSFER PLOT NO. 3/1
 (2.1) ACRES
 Filed Document No. 26192
 Date of registration 14-12-2009 time 1:00 P.m.
 RIYAZ MOHAMED AKBER TAKIM 1/2 Share
 To ~~TEHINI MOHAMED AKBER NATHANI~~
 TAKIM 1/2 Share both of BOX 20350
 DAR ES SALAAM.
 (CONS. U.S. \$ 36,750/2)
[Signature]
 Asst. Registrar of Titles

LAND REGISTRY, MOSHI (PART)
 TRANSFER PLOT NO. 3/2
 (2.1) ACRES
 Filed Document No. 26193
 Date of registration 14-12-2009 time 1:00 P.m.
 TAKIM HOLIDAYS TOURS AND SAFARIS
 To LIMITED OF P.O. BOX 20350,
 DAR ES SALAAM.
 (CONS. U.S. \$ 36,750/2)
[Signature]
 Asst. Registrar of Titles

I CERTIFY THAT THIS IS A TRUE COPY
 OF THE ORIGINAL DOCUMENT
 M. G. PARDHAN & CO. ADVOCATE
 P. O. BOX 527, DAR ES SALAAM
 Sign *[Signature]*

TANGANYIKA

The Land Registration Ordinance (Cap. 334 of the Laws)



RIGHT OF OCCUPANCY

CERTIFICATE OF TITLE TO ~~UNREGISTERED~~ ~~LAND~~

This is to certify that the annexed Certified true copy of Certificate of Occupancy dated the Seventh day of March, 1985 is registered in the Land Registry under Title No. 20615. Copies of the subsisting entries in the register are within.

Dated the Sixth day of September, 2006

I CERTIFY THAT THIS IS A TRUE COPY OF THE ORIGINAL DOCUMENT M. G. PARDHAN & CO. ADVOCATE P. O. BOX 527, DAI ES-SALAAM

Sign [Signature]

[Signature] Asst. Registrar of Titles

Title No. 20615 Description of registered land ALL THAT piece or parcel of land situated in the District of Arumeru being part of Farm N. 181/3/2 containing thirty three point three one two (33.312) Ha. or thereabout as delineated and edged in red on the copy of survey plan numbered 12769 and 19346 annexed hereto.

SUBJECT. to the Conditions contained in the Certified true copy of Certificate of Occupancy attached hereto.

SUBJECT. to Section 88 as to survey.

EX - C.T. No. 1555

CERTIFIED TRUE COPY [Signature] Asst. Registrar of Titles Date 5-3-2007

CERTIFICATE OF OCCUPANCY

(Issued under Section 9 of the Land Ordinance)

CERTIFY THAT THIS IS A TRUE COPY OF THE ORIGINAL REGISTERED AT THE LAND REGISTRY - MOSHI
C. FARHAN & CO. ATTORNEYS
P.O. BOX 527 DAR ES SALAMU

[Signature]

Date of Issue

Title Number

1555 LAND REGISTRY - MOSHI

Land Office Number

4455

Land

Piece of land measuring three hundred and

thirty eight square metres (321.87) situated at

District

Region

CERTIFIED TRUE COPY

[Signature]

Asst. Registrar

5-3-2007

CERTIFIED TRUE COPY

[Signature]

Chief of Titles

5-3-07

(iv) not under-let nor allow any person or persons other than their households and their employees to occupy or work on the land or any portion thereof without the prior written consent of the Director.

- 6. The Right of Occupancy shall confer no Water Right.
- 7. The President may revoke the Right for good cause and in public interest.

THE SCHEDULE HEREINBEFORE REFERRED TO:

ALL that piece or parcel of land measuring three hundred and twenty one decimal point eight seven (321.87) hectares in Arumeru District as delineated on Registered Survey Plan Nos. 12769 and 19346 deposited at the Office of the Director of Surveys and Mapping Dar es Salaam and edged red for the purpose of identification only.

GIVEN under my hand and seal and by Order of the Minister the day and year first above writte,

I CERTIFY THAT THIS IS A TRUE COPY OF THE ORIGINAL DOCUMENT
M. G. PARDHAN & CO ADVOCATE
P. O. BOX 527, DAR ES SALAAM

Sign

[Signature]

[Signature]
DIRECTOR OF LAND DEVELOPMENT SERVICES.

WE the within-named BURKA COFFEE ESTATES LTD hereby accept the terms and conditions contained in the foregoing Certificate of Occupancy.

SEALED with the COMMON SEAL of the said BURKA COFFEE ESTATES LTD and delivered in the presence of us this 14 Aug day of 1984.

Signature:

Postal Address: *Jamhuriyya 4*

2023 Jamhuriyya

Qualification: *Chairman*

Signature:

Postal Address: *Buruburu 24*

Qualification: *Director*

CERTIFIED TRUE COPY

[Signature]
Asst. Registrar of Titles

Date 5-3-2007

CERTIFIED TRUE COPY

[Signature]
Asst. Registrar of Titles

Date 6-9-2006

Stamp Due Shs. 56/- Paid
 and Revenue Receipt No. 955012
 of 4.2.84 Issued.
Wadhvani
 Asst. Registrar of Titles

I CERTIFY THAT THIS IS A TRUE COPY
 OF THE ORIGINAL DOCUMENT
 M. G. PARDHAN & CO ADVOCATE
 P. O. BOX 527, DAR ES SALAAM
 Sign *[Signature]*

NOT
 In
 Cor
 fo
 an
 "L
 and
 respective.

LAND REGISTRY, MOSHI
 MORTGAGE
 DISCHARGED ⁵⁷⁹⁰ F.D. NO. 8487
 ON 19.8.94 AT 8:00 A.M. 8:00 A.M.
 THE NATIONAL BANK OF COMMERCE
 (to secure an unspecified
 amount).
Wadhvani *Wadhvani*
 SEN. ASS. REG. OF TITLES Asst. Registrar of Titles

LAND REGISTRY, MOSHI PART
 TRANSFER 8.094
 HECTARES
 Filed Document No. 13789
 Date of registration 13-8-2001 9:00 am
 To INTERNATIONAL SCHOOL MOSHI
LTD OF P.O. BOX 733 MOSHI.
 (Cons. TSHS 1/-)
 CI NO 15879
 Issued. *[Signature]*
 Asst. Registrar of Titles

LAND REGISTRY, MOSHI
 TRANSFER (PART)
 -9.737HA.
 Filed Document No. 9196
 Date of registration 2-11-95 time 8:00 am
 To INTERNATIONAL SCHOOL MOSHI
LIMITED OF P.O. BOX 733, MOSHI.
 (Cons. shs 1/-)
Wadhvani
 Asst. Registrar of Titles

LAND REGISTRY, MOSHI
 TRANSFER
 Filed Document No. 14534
 Date of registration 21-3-2002 time 1:00 P.M.
 To IRAQI MINISTER IBRAHIM
ABO BOX 14503, ARUSHA.
 (Cons. TSHS 126,000,000/-)
 CI NO 16169
 Issued. *[Signature]*
 Asst. Registrar of Titles

CERTIFIED TRUE COPY
[Signature]
 Asst. Registrar of Titles
 Date 6-9-2006

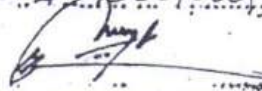
CERTIFIED TRUE COPY
[Signature]
 Asst. Registrar of Titles
 Date 5-3-2007

LAND REGISTRY, MOSHI
TRANSFER 250 ACRES

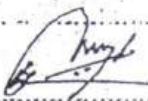
Filed Document No. 15940
Date of registration 10-7-2003 time 12:30 P.M.
DEORSE HOLDINGS (COMPANY)
LIMITED of P.O. Box 2017, ARUSHA
(CONS. TSHS 60000000/-)

Asst. Registrar of Titles

LAND REGISTRY, MOSHI
TRANSFER PART OF
80 ACRES.

Filed Document No. 19062
Date of registration 13-1-2006 time 12:30 P.M.
IRAQW MINING(T) LIMITED
of P.O. Box 14503, ARUSHA
(CONS. TSHS 100,000,000/-)
CT. No. 19751
ISSUED

Asst. Registrar of Titles

LAND REGISTRY, MOSHI
PARTITION (S-83)

Filed Document No. 20038
Date of registration 25-8-2006 time 1:00 P.M.
To PORTION OF LAND MEASURED
(83.28) ACRES FROM FARM
= 83.312 HECTARES
No. 181/3/2.

Asst. Registrar of Titles

I CERTIFY THAT THIS IS A TRUE COPY
OF THE ORIGINAL DOCUMENT
M. G. PARDHAN & CO ADVOCATE
P. O. BOX 527, DAR ES SALAAM

Sign 


CERTIFIED TRUE COPY


Asst. Registrar of Titles
Date 6-9-2006

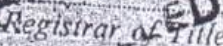
Stamp Duty Shs. 500/- Paid
and Revenue Receipt No. 26702723
of 25-8-2006 issued


Asst. Registrar of Titles

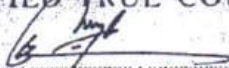
CERTIFIED TRUE COPY


Asst. Registrar of Titles
Date 5-3-2007

CERTIFIED TRUE COPY

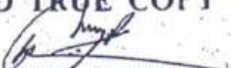

Asst. Registrar of Titles

CERTIFIED TRUE COPY


Asst. Registrar of Titles

Date 6-9-2006

CERTIFIED TRUE COPY

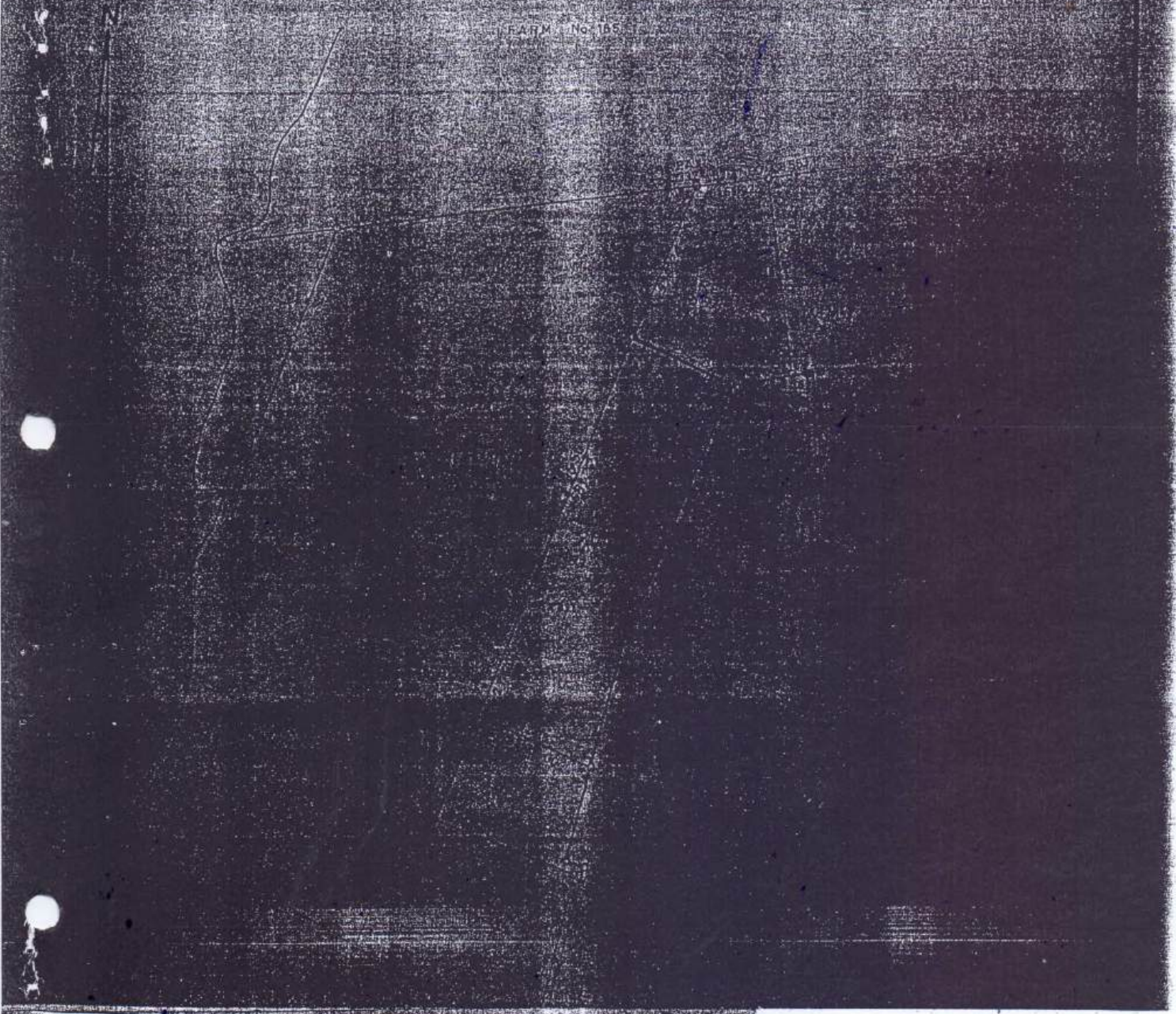

Asst. Registrar of Titles

Date 5-3-2007

FARM No 151/3/2 (Part of) ARUMBEI DISTRICT

AREA 83.28 Acres SCALE 1:10,000
= (33,312) Ha

FARM No 151/3/2



I CERTIFY THAT THIS IS A TRUE COPY
OF THE ORIGINAL DOCUMENT
M. G. PARDHAN & CO ADVOCATE
P. O. BOX 527, DAR ES SALAAM
Sign

ENTRIES IN THE REGISTER

TITLE No. 20615

I CERTIFY THAT THIS IS A TRUE COPY
 OF THE ORIGINAL DOCUMENT
 M. GNABASHIMBO ADVOCATE
 P. O. BOX 527 DAR ES SALAMU

Initials of Registrar

Date of Registration

LAND REGISTRY, MOSHI (PART OF)
 TRANSFER 2.2 HECTARES

Filed Document No. 20364

Date of registration 1-12-2006 time 12:00 P.M.

To NPM HOLDINGS LIMITED
 of P.O. BOX 742, MOSHI.
 (Cons. USD. 38,225) USD.

CT. NO. 20954
 ISSUED

Asst. Registrar of Titles

LAND REGISTRY, MOSHI
 TRANSFER (PART OF)

Filed Document No. 20680 3.8 HECTARES

Date of registration 26-2-2007 time 1:00 P.M.

To TROIKA DEVELOPERS LIMITED
 of P.O. BOX 160, ARUSHA

(CONS. USD \$ 66,925/-)

Asst. Registrar of Titles

LAND REGISTRY, MOSHI (PART OF)
 TRANSFER 3.4 HECTARES

Filed Document No. 20365

Date of registration 1-12-2006 time 12:00 P.M.

To BOOM TEMBO LIMITED
 of P.O. BOX 10603, ARUSHA
 (Cons. USD. 59,075)

CT. NO. 20955

ISSUED

Asst. Registrar of Titles

LAND REGISTRY, MOSHI
 TRANSFER (PART OF)

Filed Document No. 20685 1.68 HECTARES

Date of registration 26-2-2007 time 1:00 P.M.

To EGRET HOLDINGS LIMITED
 of P.O. BOX 2750, ARUSHA

(CONS. USD \$ 29,190/-)

Asst. Registrar of Titles

LAND REGISTRY, MOSHI (PART OF)
 TRANSFER 1.7 HECTARES

Filed Document No. 20366

Date of registration 1-12-2006 time 12:00 P.M.

To DRIBI HOLDINGS LIMITED
 of P.O. BOX 6101, ARUSHA
 (Cons. USD. 29,885)

CT. NO. 20956

ISSUED

Asst. Registrar of Titles

LAND REGISTRY, MOSHI
 TRANSFER (PART OF)

Filed Document No. 20687 1.6 HECTARES

Date of registration 26-2-2007 time 1:00 P.M.

To TRIACHEM LIMITED
 of P.O. BOX 6101, ARUSHA

(CONS. USD \$ 27,800/-)

Asst. Registrar of Titles

Stamp Duty Shs. 500/-

and Revenue Receipt No. 27454899

of 28-2-2007 Issued

Asst. Registrar of Titles

CERTIFIED TRUE COPY

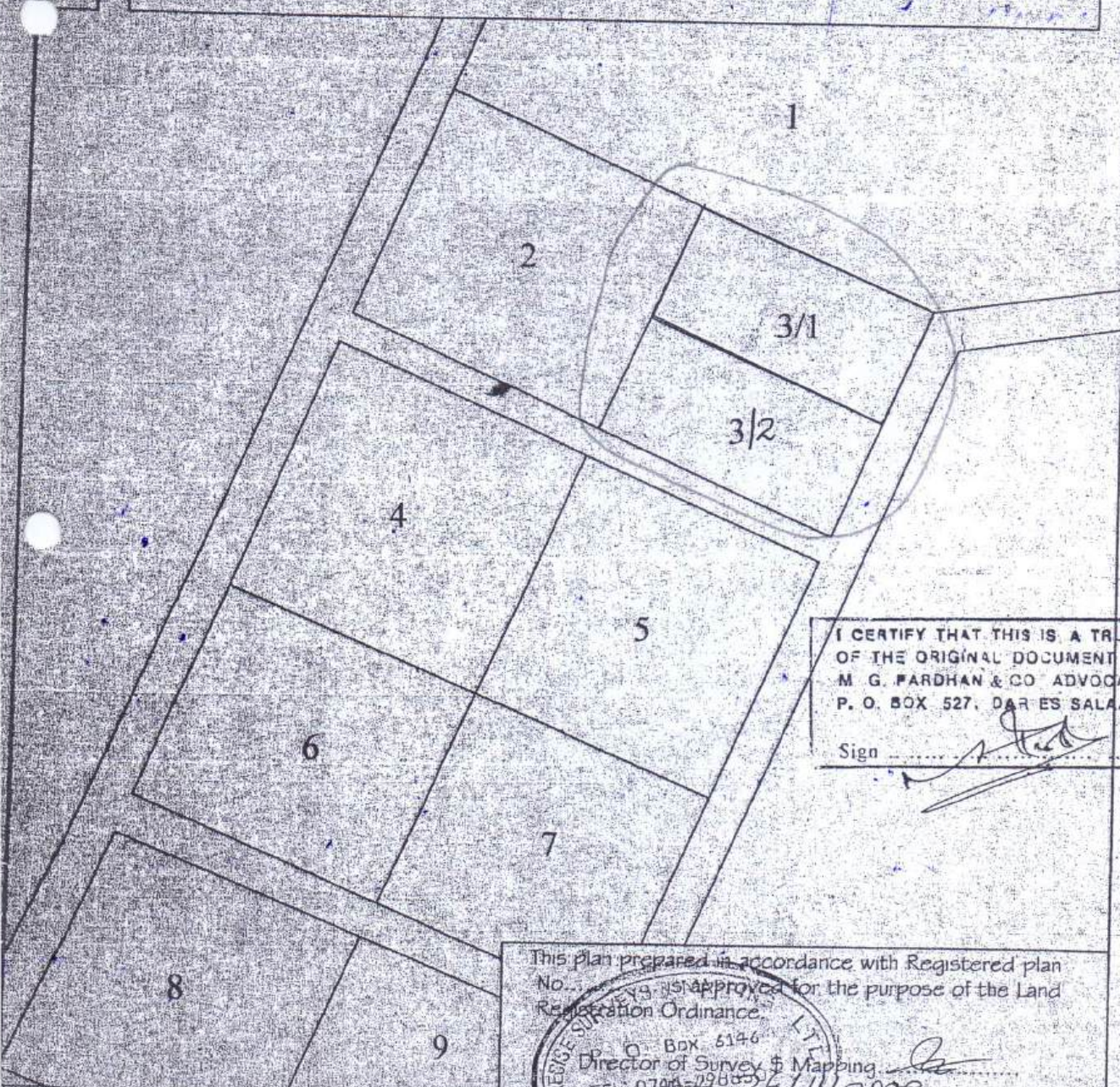
Asst. Registrar of Titles

Date 5-3-2007

ARUSHA DISTRICT

INSERT SHOWING DETAILS OF PLOT

Locality MATEVESI
Block FARM NO. 181/3/2 A
Plot No. 3/1
L.O No.
Area 2.1 Acres



I CERTIFY THAT THIS IS A TRUE COPY
OF THE ORIGINAL DOCUMENT
M. G. FARDHAN & CO ADVOCATE
P. O. BOX 527, DAR ES SALAAM

Sign *[Signature]*

This plan prepared in accordance with Registered plan
No. 193/151 approved for the purpose of the Land
Registration Ordinance.
Director of Survey & Mapping
B.O. Box 5146
TEL: 0740-798000
Date: 26/11/2009

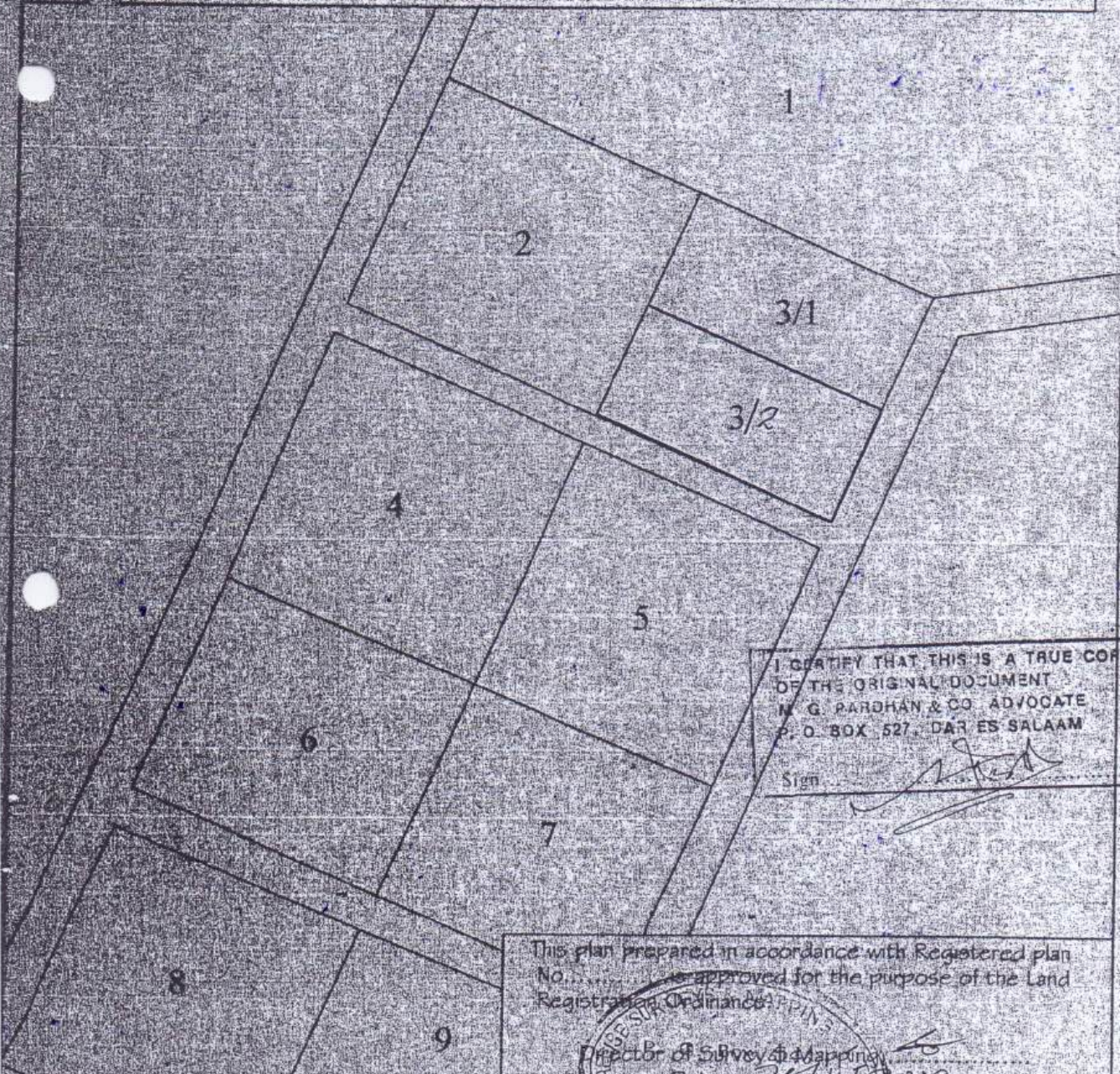
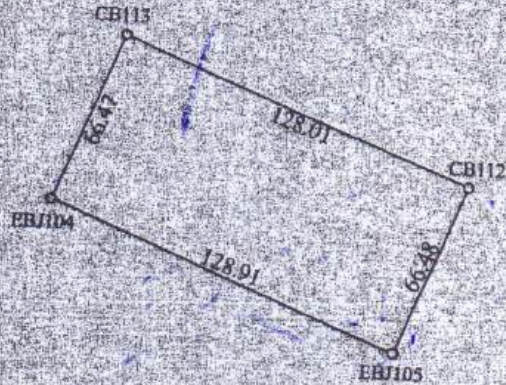
Ministry of Lands, Housing and Urban Development
Dar es Salaam

The issue of this plan implies no guarantee
or admission of title by the Government.

ARUSHA DISTRICT

INSERT SHOWING DETAILS OF PLOT

Locality MATEVESI
Block FARM NO. 181/3/2 A
Plot No 3/2
L.D No
Area 2.1 Acres



I CERTIFY THAT THIS IS A TRUE COPY
OF THE ORIGINAL DOCUMENT
M. G. PARDHAN & CO. ADVOCATE
P. O. BOX 527, DAR ES SALAAM
Sign *[Signature]*

This plan prepared in accordance with Registered plan
No. approved for the purpose of the Land
Registration Ordinance.

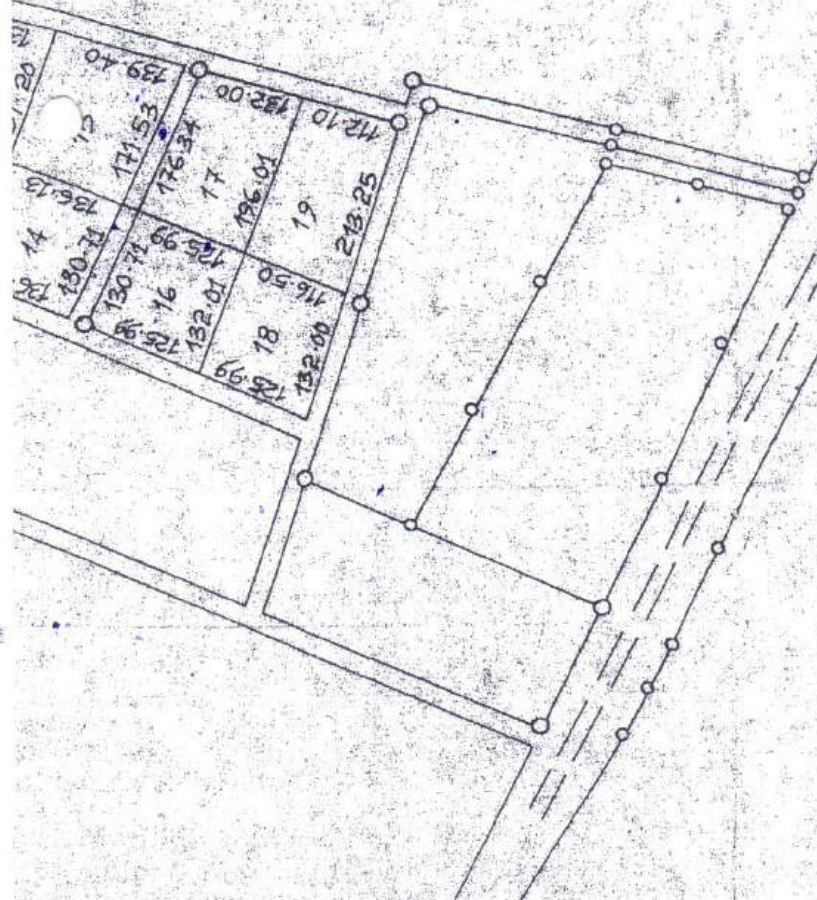
Director of Survey and Mapping
Date 26/11/2009
TEL: 298850

Ministry of Lands, Housing and Urban Development
Dar es Salaam, TANGANYIKA

The issue of this plan implies no guarantee
or admission of title by the Government.

AREAS

- 1 — 32.9 ACRES
- 2 — 4.2 ACRES
- 3 — 4.2 ACRES
- 4 — 4.3 ACRES
- 5 — 4.3 ACRES
- 6 — 4.1 ACRES
- 7 — 4.2 ACRES
- 8 — 4.1 ACRES
- 9 — 4.1 ACRES
- 10 — 4.3 ACRES
- 11 — 4.0 ACRES
- 12 — 4.4 ACRES
- 13 — 4.8 ACRES
- 14 — 4.4 ACRES
- 15 — 5.5 ACRES
- 16 — 4.0 ACRES
- 17 — 5.5 ACRES
- 18 — 4.2 ACRES
- 19 — 6.0 ACRES



DEPARTMENTED BY LUCAS MBILA
 P. O. BOX 6146, MOBILE 0754 298850
 PRECISE SURVEYS & ENGINEERING LTD.
 P. O. BOX 298850
 TEL: 0744-298850
 ARUSHA, ARUSHA

I CERTIFY THAT THIS IS A TRUE COPY
 OF THE ORIGINAL DOCUMENT
 M. G. PARDHAN & CO ADVOCATE
 P. O. BOX 527, DAR ES SALAAM
 Sgn: *[Signature]*

FARM No. 176

SUBDIVISION OF FARM No. 181/3/2 (Part of) INTO
 PLOTS No. 1—19 ARUMERU DISTRICT

SCALE 1:10,000



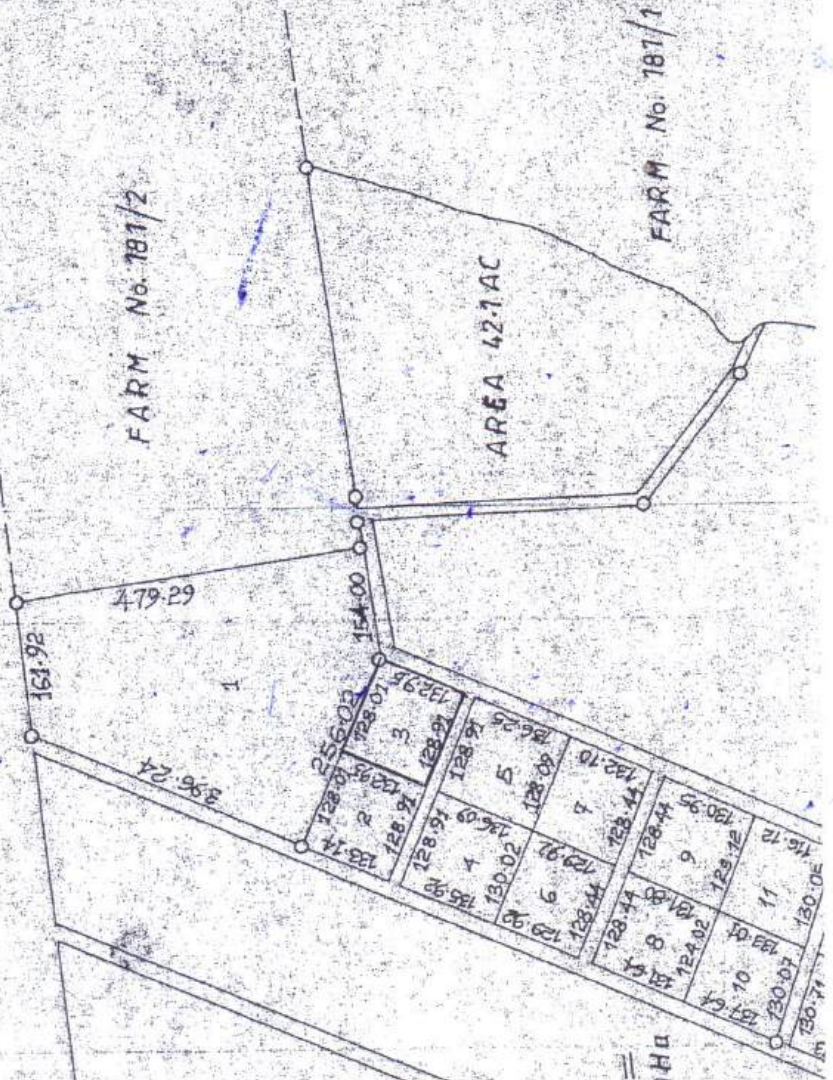
FARM No. 184/1

FARM No. 181/2

FARM No. 181/1

FARM No. 185

FARM No. 180



I CERTIFY THAT THIS IS A TRUE COPY
 OF THE ORIGINAL DOCUMENT
 M. G. PARDHAN & CO ADVOCATE
 P. O. BOX 527, DAR ES SALAAM
 Sign: *[Signature]*

Area =
 37.669 Ha