



JAMHURI YA MUUNGANO WA TANZANIA  
WIZARA YA MADINI  
TUME YA MADINI



Unapojibu tafadhali taja:  
Kumb. Na. DA. 75/169/1872/15

04 Januari, 2024

Mkuu wa Wilaya,  
Wilaya ya Kondoa,  
S. L. P. 35,  
DODOMA.

Yah: UTAMBULISHO

Kichwa cha habari cha husika.

2. Napenda kumtambulisha kwako M/S **Salim Abdallah Dhiyebi** kuwa ni mmiliki wa leseni ndogo za uchimbaji madini **Namba PML3975DOM, PML3976DOM, PML3977DOM, PML3978DOM, PML3979DOM** na **PML3980DOM** zilizotolewa tarehe 27/12/2023 kwa Mujibu wa Sheria ya Madini Sura 123. Kwa mujibu wa maombi yaliyowasilishwa na mmiliki wa leseni, leseni hizi ziko eneo la **Isusumya** wilaya ya Kondoa Mkoa wa Dodoma.

3. Aidha, mmiliki wa leseni ndogo anawajibika kufanya yafuatayo kwa Mujibu wa Sheria ya Madini tajwa hapo juu;

- I. Kabla ya kuanza shughuli za uchimbaji madini, mmiliki wa leseni anapaswa kupata ridhaa ya mmiliki halali wa ardhi ya eneo husika kwa mujibu wa Kifungu cha 95 cha Sheria ya Madini ya Mwaka 2010 na Marekebisho yake;
- II. Kutambua na kuweka mipaka ya kuonekana kwenye eneo la leseni zake kabla ya kuanza shughuli za uzalishaji;
- III. Kujitambulisha kwa Ofisi za Mkuu wa Wilaya Kondoa na Mkurugenzi wa Halmashauri ya wilaya ya Kondoa. Ofisi ya Mkurugenzi itampatia utambulisho kwenye Serikali ya Ngazi ya Kata na kijiji husika kwa mujibu wa Sheria na taratibu husika;
- IV. Kuchangia kwenye Halmashauri 0.3% ya uzalishaji kama *service levy*; na kushiriki kikamilifu katika shughuli za maendeleo ya jamii katika eneo/kijiji/Mtaa anapofanyia uchimbaji kadri awezavyo na kutegemea kipaumbele cha mahitaji ya eneo husika (*Corporate Social Responsibility*) kwa mujibu wa Kifungu cha 105 cha Sheria ya Madini ya Mwaka 2010 na Marekebisho yake;

- V. Mmiliki wa leseni atapaswa pia kuandaa taarifa ya Mpango wa utunzaji mazingira (*Environment Protection Plan-EPP*) ndani ya miezi mitatu baada ya kupata leseni na kabla ya kuanza kazi ya uchimbaji wa madini katika eneo lake kwa mujibu wa Kanuni Na 3 na 4 za Kanuni za Madini (Uhifadhi Mazingira kwa Uchimbaji Mdogo) za mwaka 2010; na
- VI. Kuzingatia Sheria, Kanuni na miongozo husika na eneo zitakapofanyika shughuli za uchimbaji mdini.

4. Nawasilisha.



Msafiri A. Kussa  
Kny: **KATIBU MTENDAJI**

**Nakala:** Mkurugenzi Mtendaji,  
Halmashauri ya Wilaya ya Kondoa (*Kwa utambulisho ngazi ya Kata na Kijiji*)

Salim Abdallah Dhiyebi (Mob#+255 715 275887)

THE UNITED REPUBLIC OF TANZANIA  
MINISTRY OF MINERALS  
MINING COMMISSION

THE MINING (MINERAL RIGHTS) REGULATIONS, 2018  
PRIMARY MINING LICENCE 3979DOM  
*The Mining Act, Cap. 123*

The exclusive right, subject to the provisions of *The Mining Act, Cap. 123* and the regulations made thereunder or which may come into force during the continuance of this primary mining licence or any renewal thereof is hereby granted to M/S **Salim Abdallah Dhiyebi** of **P. O. Box 196 Dar es Salaam, Tanzania** (hereinafter called the Licensee), to prospect and mine for **Iron Ore** at **Isusumya** in **Kondoa** District, **QDS 105/3** over an area described overleaf (Annex A).

This Licence, unless sooner cancelled, suspended or surrendered pursuant to the provisions of *The Mining Act, Cap. 123* shall be valid for a period of **seven (7)** years, effective from the date of grant.

Granted this 27<sup>TH</sup> day of DECEMBER 2023

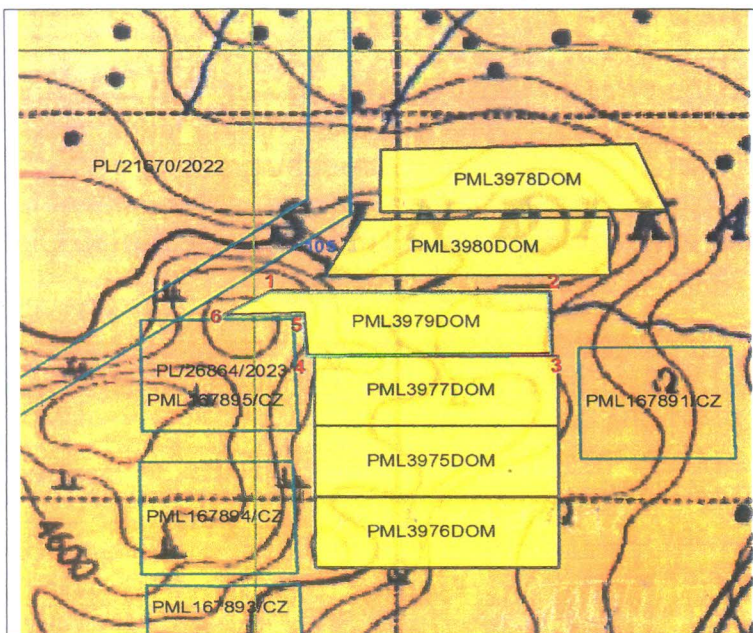
  
.....  
Eng. Ephraim J. Mushi  
For: **EXECUTIVE SECRETARY**

**ANNEX A**

**DESCRIPTION OF THE PRIMARY MINING LICENCE AREA**

The Primary Mining Licence is at **Isusumya** area in **Kondoa** District, QDS 105/3 defined by the following corner co-ordinates (Arc 1960):

Corner	Latitude	Longitude
1	- 04 deg. 54 min. 5.79 sec.	36 deg. 02 min. 25.33 sec.
2	- 04 deg. 54 min. 5.87 sec.	36 deg. 02 min. 45.45 sec.
3	- 04 deg. 54 min. 11.07 sec.	36 deg. 02 min. 45.61 sec.
4	- 04 deg. 54 min. 11.23 sec.	36 deg. 02 min. 27.89 sec.
5	- 04 deg. 54 min. 7.67 sec.	36 deg. 02 min. 27.66 sec.
6	- 04 deg. 54 min. 7.84 sec.	36 deg. 02 min. 21.86 sec.



Legend	
Licensed area	
License Number	<b>PML3979DOM</b>
District	Kondoa
Direction	

An area of approximately **9.71** Hectares.

**ANNUAL RENT PAYMENTS**

Year	ERV	Amount (TShs.)	Date	Signature & Stamp
1.	923332217178574	436,950.00	28/11/2023	
2.	.....	.....	.....	.....
3.	.....	.....	.....	.....
4.	.....	.....	.....	.....
5.	.....	.....	.....	.....
6.	.....	.....	.....	.....
7.	.....	.....	.....	.....

THE UNITED REPUBLIC OF TANZANIA  
MINISTRY OF MINERALS  
MINING COMMISSION

THE MINING (MINERAL RIGHTS) REGULATIONS, 2018  
PRIMARY MINING LICENCE 3976DOM  
*The Mining Act, Cap. 123*

The exclusive right, subject to the provisions of *The Mining Act, Cap. 123* and the regulations made thereunder or which may come into force during the continuance of this primary mining licence or any renewal thereof is hereby granted to M/S **Salim Abdallah Dhiyebi** of **P. O. Box 196 Dar es Salaam, Tanzania** (hereinafter called the Licensee), to prospect and mine for **Iron Ore** at **Isusumya** in **Kondoa** District, **QDS 105/3** over an area described overleaf (Annex A).

This Licence, unless sooner cancelled, suspended or surrendered pursuant to the provisions of *The Mining Act, Cap. 123* shall be valid for a period of **seven (7)** years, effective from the date of grant.

Granted this 27<sup>th</sup> day of DECEMBER 2023



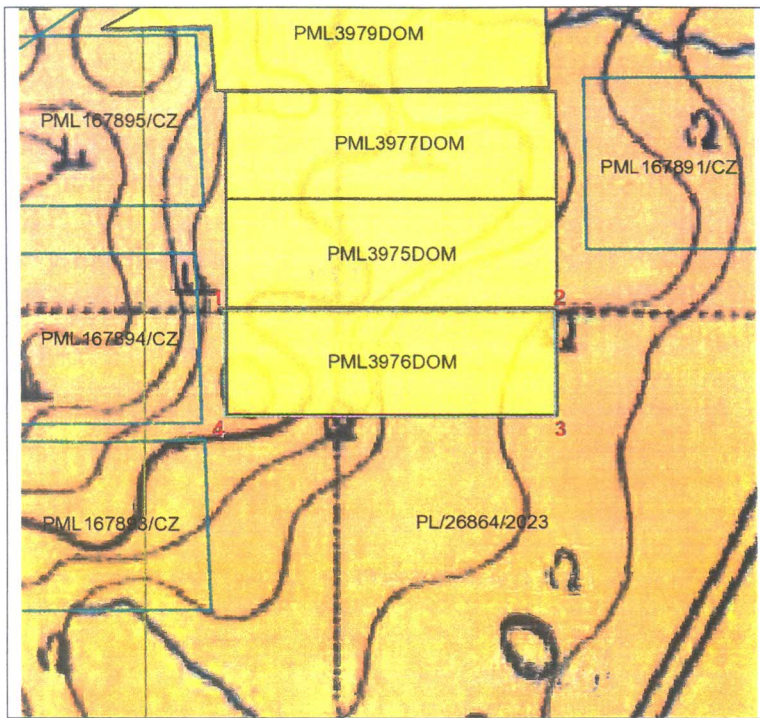
.....  
Eng. Ephraim J. Mushi  
For: **EXECUTIVE SECRETARY**

**ANNEX A**

**DESCRIPTION OF THE PRIMARY MINING LICENCE AREA**

The Primary Mining Licence is at **Isusumya** area in **Kondoa** District, QDS 105/3 defined by the following corner co-ordinates (Arc 1960):

Corner	Latitude	Longitude
1	- 04 deg. 54 min. 23.19 sec.	36 deg. 02 min. 28.40 sec.
2	- 04 deg. 54 min. 23.19 sec.	36 deg. 02 min. 46.00 sec.
3	- 04 deg. 54 min. 29.10 sec.	36 deg. 02 min. 46.00 sec.
4	- 04 deg. 54 min. 29.10 sec.	36 deg. 02 min. 28.40 sec.



Legend	
Licensed area	
License Number	<b>PML3976DOM</b>
District	<b>Kondoa</b>
Direction	

An area of approximately **9.86 Hectares**.

**ANNUAL RENT PAYMENTS**

Year	ERV	Amount (TShs.)	Date	Signature & Stamp
1.	923332217178574	443,700.00	28/11/2023	For. EXECUTIVE SECRETARY MINING COMMISSION. <i>[Signature]</i>
2.	.....	.....	.....	.....
3.	.....	.....	.....	.....
4.	.....	.....	.....	.....
5.	.....	.....	.....	.....
6.	.....	.....	.....	.....
7.	.....	.....	.....	.....

THE UNITED REPUBLIC OF TANZANIA  
MINISTRY OF MINERALS  
MINING COMMISSION

THE MINING (MINERAL RIGHTS) REGULATIONS, 2018  
PRIMARY MINING LICENCE 3975DOM  
*The Mining Act, Cap. 123*

The exclusive right, subject to the provisions of *The Mining Act, Cap. 123* and the regulations made thereunder or which may come into force during the continuance of this primary mining licence or any renewal thereof is hereby granted to M/S **Salim Abdallah Dhiyebi** of P. O. Box 196 Dar es Salaam, Tanzania (hereinafter called the Licensee), to prospect and mine for **Iron Ore** at **Isusumya** in **Kondoa** District, QDS **105/3** over an area described overleaf (Annex A).

This Licence, unless sooner cancelled, suspended or surrendered pursuant to the provisions of *The Mining Act, Cap. 123* shall be valid for a period of **seven (7)** years, effective from the date of grant.

Granted this 27<sup>th</sup> day of DECEMBER 2023



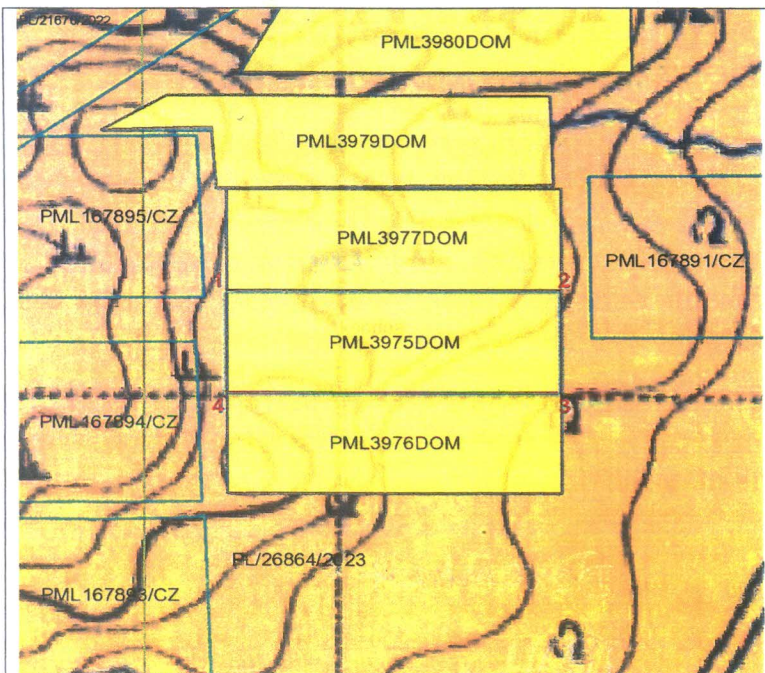
.....  
Eng. Ephraim J. Mushi  
For: **EXECUTIVE SECRETARY**

**ANNEX A**

**DESCRIPTION OF THE PRIMARY MINING LICENCE AREA**

The Primary Mining Licence is at **Isusumya** area in **Kondoa** District, QDS 105/3 defined by the following corner co-ordinates (Arc 1960):

Corner	Latitude	Longitude
1	- 04 deg. 54 min. 17.20 sec.	36 deg. 02 min. 28.40 sec.
2	- 04 deg. 54 min. 17.20 sec.	36 deg. 02 min. 46.00 sec.
3	- 04 deg. 54 min. 23.19 sec.	36 deg. 02 min. 46.00 sec.
4	- 04 deg. 54 min. 23.19 sec.	36 deg. 02 min. 28.40 sec.



Legend	
Licensed area	
License Number	<b>PML3975DOM</b>
District	Kondoa
Direction	

An area of approximately **10.00** Hectares.

**ANNUAL RENT PAYMENTS**

Year	ERV	Amount (TShs.)	Date	Signature & Stamp
1.	923332217178574	450,000.00	28/11/2023	For. EXECUTIVE SECRETARY MINING COMMISSION.
2.	.....	.....	.....	.....
3.	.....	.....	.....	.....
4.	.....	.....	.....	.....
5.	.....	.....	.....	.....
6.	.....	.....	.....	.....
7.	.....	.....	.....	.....