

THE UNITED REPUBLIC OF TANZANIA
MINISTRY OF MINERALS
MINING COMMISSION

THE MINING (MINERAL RIGHTS) REGULATIONS, 2018
PRIMARY MINING LICENCE PML1828MBY
The Mining Act, Cap. 123

The exclusive right, subject to the provisions of *The Mining Act, Cap. 123* and the regulations made thereunder or which may come into force during the continuance of this primary mining licence or any renewal thereof is hereby granted to M/S **Matundasi ASM Development Company Limited** of **P.O. Box 70812, Dar es Salaam, Tanzania** (hereinafter called the Licensee), to prospect and mine for **Gold**, at **Matundasi**, in **Chunya** District, **QDS 228/3** over an area described overleaf (Annex A).

This Licence, unless sooner cancelled, suspended or surrendered pursuant to the provisions of *The Mining Act, Cap. 123* shall be valid for a period of **seven (7)** years, effective from the date of grant.

Granted this ^{26th} day of ^{JANUARY,} 2024



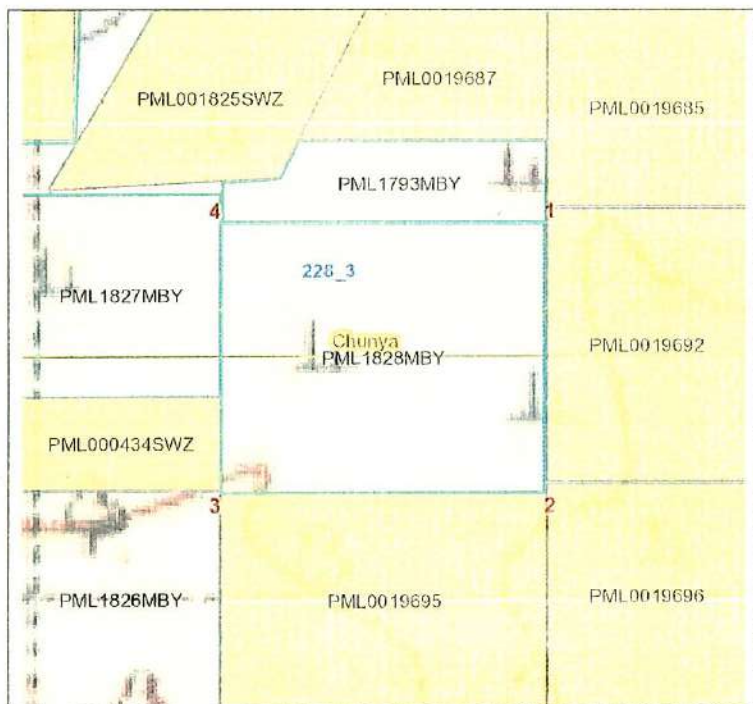
.....
Eng. Laurent P. Mayala
For: **EXECUTIVE SECRETARY**

ANNEX A

DESCRIPTION OF THE PRIMARY MINING LICENCE AREA

The Primary Mining Licence is at **Matundasi** area in **Chunya** District, QDS 228/3 defined by the following corner co-ordinates (Arc 1960):

Corner	Latitude	Longitude
1	- 08 deg. 27 min. 53.00 sec.	33 deg. 14 min. 27.20 sec.
2	- 08 deg. 28 min. 2.30 sec.	33 deg. 14 min. 27.20 sec.
3	- 08 deg. 28 min. 2.30 sec.	33 deg. 14 min. 16.30 sec.
4	- 08 deg. 27 min. 53.00 sec.	33 deg. 14 min. 16.30 sec.



Legend	
Licensed area	
License Number	PML1828MBY
District	Chunya
Direction	

An area of approximately **9.52** Hectares.

ANNUAL RENT PAYMENTS

Year	GePG Receipt	Amount (TShs.)	Date	Signature & Stamp
1.	9240152263140	856,800/= 621,000/=	19/01/2024	
2.
3.
4.
5.
6.
7.


THE UNITED REPUBLIC OF TANZANIA
MINISTRY OF MINERALS
MINING COMMISSION

THE MINING (MINERAL RIGHTS) REGULATIONS, 2018
PRIMARY MINING LICENCE PML1827MBY
The Mining Act, Cap. 123

The exclusive right, subject to the provisions of *The Mining Act, Cap. 123* and the regulations made thereunder or which may come into force during the continuance of this primary mining licence or any renewal thereof is hereby granted to M/S **Matundasi ASM Development Company Limited** of **P.O. Box 70812, Dar es Salaam, Tanzania** (hereinafter called the Licensee), to prospect and mine for **Gold**, at **Matundasi**, in **Chunya** District, QDS **228/3** over an area described overleaf (Annex A).

This Licence, unless sooner cancelled, suspended or surrendered pursuant to the provisions of *The Mining Act, Cap. 123* shall be valid for a period of **seven (7)** years, effective from the date of grant.

Granted this 26th day of JANUARY, 2024



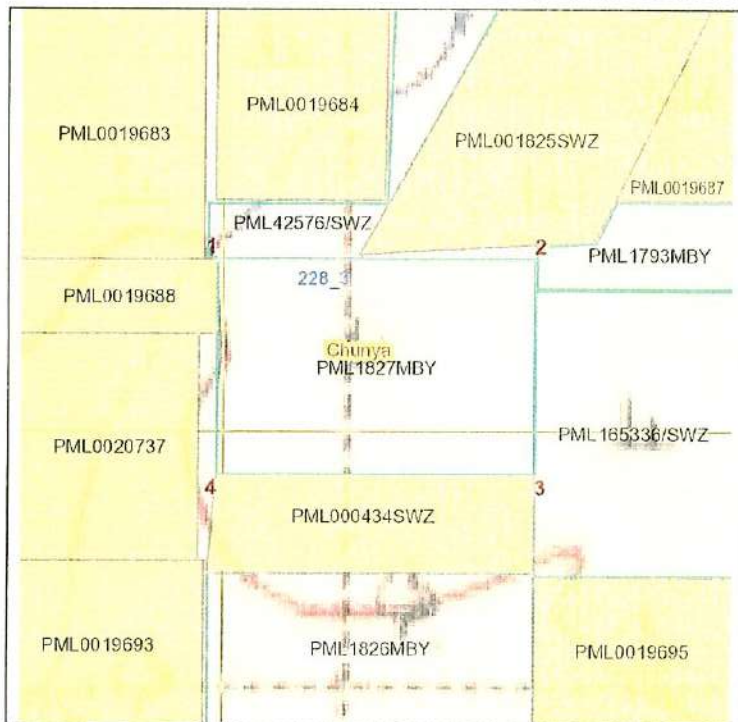
.....
Eng. Laurent P. Mayala
For: **EXECUTIVE SECRETARY**

ANNEX A

DESCRIPTION OF THE PRIMARY MINING LICENCE AREA

The Primary Mining Licence is at **Matundasi** area in **Chunya** District, QDS **228/3** defined by the following corner co-ordinates (Arc 1960):

Corner	Latitude	Longitude
1	- 08 deg. 27 min. 52.00 sec.	33 deg. 14 min. 5.80 sec.
2	- 08 deg. 27 min. 52.00 sec.	33 deg. 14 min. 16.30 sec.
3	- 08 deg. 27 min. 59.00 sec.	33 deg. 14 min. 16.30 sec.
4	- 08 deg. 27 min. 59.00 sec.	33 deg. 14 min. 5.80 sec.



Legend	
Licensed area	
License Number	PML1827MBY
District	Chunya
Direction	

An area of approximately **6.90** Hectares.

ANNUAL RENT PAYMENTS

Year	GePG Receipt	Amount (TShs.)	Date	Signature & Stamp
1.	924002022769924	621,000/-	20/1/2024	
2.
3.
4.
5.
6.
7.

THE UNITED REPUBLIC OF TANZANIA
MINISTRY OF MINERALS
MINING COMMISSION

THE MINING (MINERAL RIGHTS) REGULATIONS, 2018
PRIMARY MINING LICENCE PML1826MBY
The Mining Act, Cap. 123

The exclusive right, subject to the provisions of *The Mining Act, Cap. 123* and the regulations made thereunder or which may come into force during the continuance of this primary mining licence or any renewal thereof is hereby granted to M/S **Matundasi ASM Development Company Limited** of P.O. Box 70812, Dar es Salaam, Tanzania (hereinafter called the Licensee), to prospect and mine for **Gold**, at **Matundasi**, in **Chunya** District, QDS 228/3 over an area described overleaf (Annex A).

This Licence, unless sooner cancelled, suspended or surrendered pursuant to the provisions of *The Mining Act, Cap. 123* shall be valid for a period of **seven (7)** years, effective from the date of grant.

Granted this 26th day of JANUARY, 2024



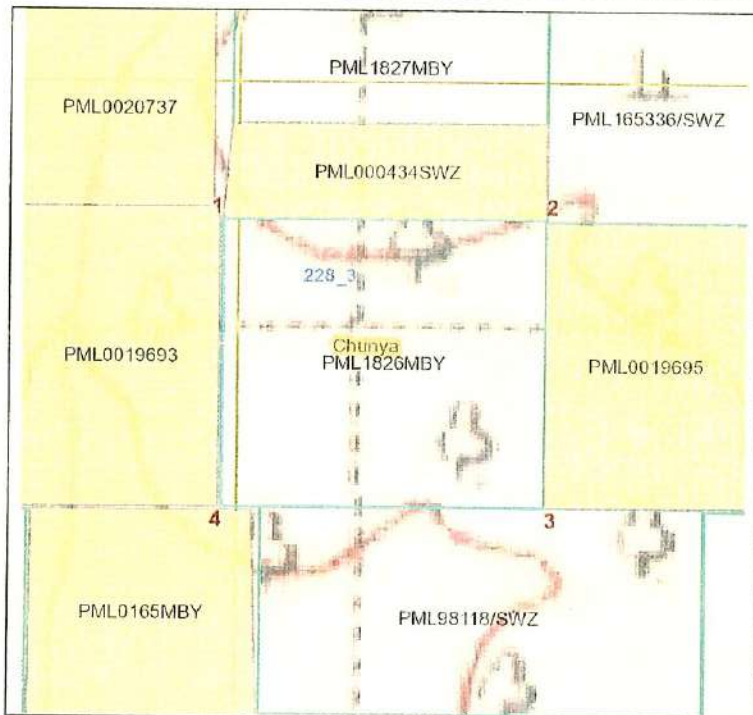
.....
Eng. Laurent P. Mayala
For: **EXECUTIVE SECRETARY**

ANNEX A

DESCRIPTION OF THE PRIMARY MINING LICENCE AREA

The Primary Mining Licence is at **Matundasi** area in **Chunya** District, QDS 228/3 defined by the following corner co-ordinates (Arc 1960):

Corner	Latitude	Longitude
1	- 08 deg. 28 min. 2.20 sec.	33 deg. 14 min. 5.50 sec.
2	- 08 deg. 28 min. 2.20 sec.	33 deg. 14 min. 16.30 sec.
3	- 08 deg. 28 min. 12.00 sec.	33 deg. 14 min. 16.30 sec.
4	- 08 deg. 28 min. 12.00 sec.	33 deg. 14 min. 5.50 sec.



Legend	
Licensed area	
License Number	PML1826MBY
District	Chunya
Direction	

An area of approximately **9.94** Hectares.

ANNUAL RENT PAYMENTS

Year	GePG Receipt	Amount (TShs.)	Date	Signature & Stamp
1.	894,600/-	
2.
3.
4.
5.
6.
7.

THE UNITED REPUBLIC OF TANZANIA
MINISTRY OF MINERALS
MINING COMMISSION


RENEWAL OF PRIMARY MINING LICENCE PML0017581
The Mining Act, Cap. 123

I, Eng. Sabai I. Nyansiri, Resident Mines Officer, Chunya, pursuant to Section 56(2) of the Mining Act, Cap.123 hereby renew the Primary Mining Licence **PML0017581** granted to M/S **Matundasi ASM Development Company Limited** of **P.O. Box 70812, Dar es Salaam**, to prospect and mine for **Gold**, for a period of **7 years** effective from **06th January, 2022**.

The description of the renewed Primary Mining License is provided overleaf.

This licence is being renewed under the same terms and conditions of Primary Mining License **PML0017581**.

Signed this 03rd day of MARCH 2023



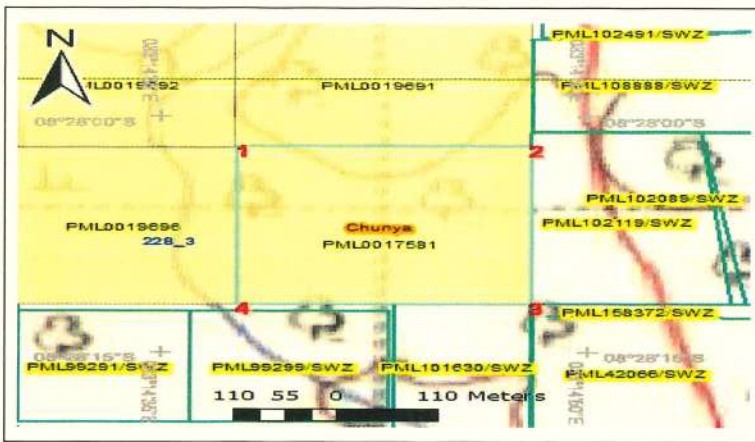
.....
Eng. Sabai I. Nyansiri
For: **EXECUTIVE SECRETARY**

ANNEX A

DESCRIPTION OF THE PRIMARY MINING LICENCE AREA

The Primary Mining Licence is at **Matundasi** area in **Chunya** District, QDS **228/3** defined by the following corner co-ordinates (Arc 1960):

Corner	Latitude	Longitude
1	- 08 deg. 28 min. 1.90 sec.	33 deg. 14 min. 37.70 sec.
2	- 08 deg. 28 min. 1.90 sec.	33 deg. 14 min. 48.00 sec.
3	- 08 deg. 28 min. 12.00 sec.	33 deg. 14 min. 48.00 sec.
4	- 08 deg. 28 min. 12.00 sec.	33 deg. 14 min. 37.70 sec.



Legend	
Licensed area	
License Number	PML0017581
District	Chunya
Direction	

An area of approximately **9.77** Hectares.

ANNUAL RENT PAYMENTS

Year	GePG Receipt	Amount (TShs)	Date	Signature & Stamp
1.	9222221204660	879,300/=	10/8/2022	
2.
3.
4.
5.
6.
7.

THE UNITED REPUBLIC OF TANZANIA
MINISTRY OF MINERALS
MINING COMMISSION

RENEWAL OF PRIMARY MINING LICENCE PML0019678
The Mining Act, Cap. 123

I, Eng. Sabai I. Nyansiri, Resident Mines Officer, Chunya, pursuant to Section 56(2) of the Mining Act, Cap.123 hereby renew the Primary Mining Licence **PML0019678** granted to M/S **Matundasi ASM Development Company Limited** of **P.O. Box 70812, Dar es Salaam, Tanzania** to prospect and mine for **Gold**, for a period of **7 years** effective from **05th January, 2022**.

The description of the renewed Primary Mining License is provided overleaf.

This licence is being renewed under the same terms and conditions of Primary Mining License **PML0019678**.

Signed this 03rd day of MARCH 2023

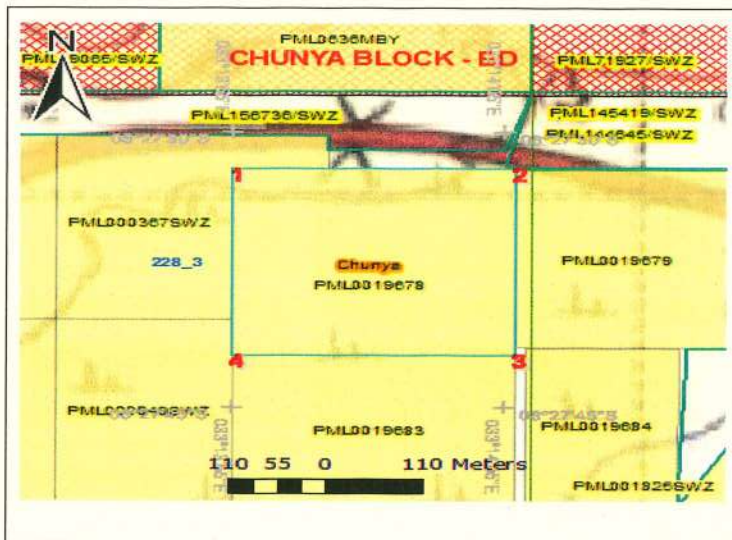
.....
Eng. Sabai I. Nyansiri
For: **EXECUTIVE SECRETARY**

ANNEX A

DESCRIPTION OF THE PRIMARY MINING LICENCE AREA

The Primary Mining Licence is at **Matundasi** area in **Chunya** District, QDS **228/3** defined by the following corner co-ordinates (Arc 1960):

Corner	Latitude	Longitude
1	- 08 deg. 27 min. 32.00 sec.	33 deg. 13 min. 55.00 sec.
2	- 08 deg. 27 min. 32.00 sec.	33 deg. 14 min. 5.40 sec.
3	- 08 deg. 27 min. 42.20 sec.	33 deg. 14 min. 5.40 sec.
4	- 08 deg. 27 min. 42.20 sec.	33 deg. 13 min. 55.00 sec.



Legend	
Licensed area	
License Number	PML0019678
District	Chunya
Direction	

An area of approximately **9.96** Hectares.

ANNUAL RENT PAYMENTS

Year	GePG Receipt	Amount (TShs)	Date	Signature & Stamp
1.	922222120416610	898,400/=	10/8/2022	
2.
3.
4.
5.
6.
7.

THE UNITED REPUBLIC OF TANZANIA
MINISTRY OF MINERALS
MINING COMMISSION


RENEWAL OF PRIMARY MINING LICENCE PML0019679
The Mining Act, Cap. 123

I, Eng. Sabai I. Nyansiri, Resident Mines Officer, Chunya, pursuant to Section 56(2) of the Mining Act, Cap.123 hereby renew the Primary Mining Licence **PML0019679** granted to M/S **Matundasi ASM Development Company Limited** of **P.O. Box 70812, Dar es Salaam, Tanzania** to prospect and mine for **Gold**, for a period of **7 years** effective from **05th January, 2022**.

The description of the renewed Primary Mining License is provided overleaf.

This licence is being renewed under the same terms and conditions of Primary Mining License **PML0019679**.

Signed this ^{03rd} day of ^{MARCH,}2023

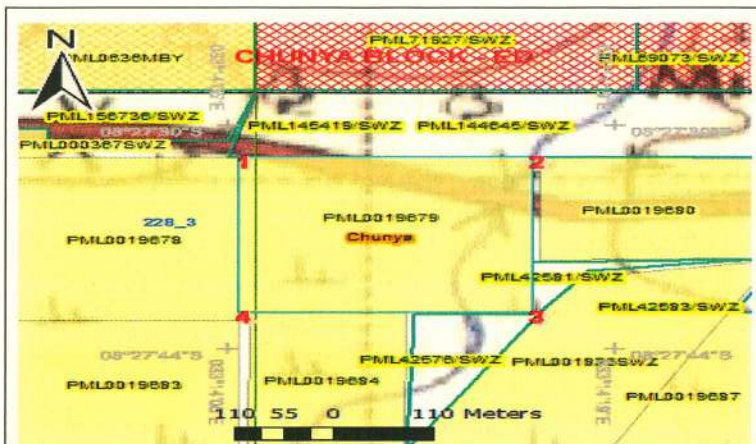

.....
Eng. Sabai I. Nyansiri
For: **EXECUTIVE SECRETARY**

ANNEX A

DESCRIPTION OF THE PRIMARY MINING LICENCE AREA

The Primary Mining Licence is at **Matundasi** area in **Chunya** District, QDS **228/3** defined by the following corner co-ordinates (Arc 1960):

Corner	Latitude	Longitude
1	- 08 deg. 27 min. 32.00 sec.	33 deg. 14 min. 5.40 sec.
2	- 08 deg. 27 min. 32.00 sec.	33 deg. 14 min. 16.00 sec.
3	- 08 deg. 27 min. 41.70 sec.	33 deg. 14 min. 16.00 sec.
4	- 08 deg. 27 min. 41.70 sec.	33 deg. 14 min. 5.40 sec.



Legend	
Licensed area	
License Number	PML0019679
District	Chunya
Direction	

An area of approximately **9.65** Hectares.

ANNUAL RENT PAYMENTS

Year	GePG Receipt	Amount (TShs)	Date	Signature & Stamp
1.	922222120416610	868,500/=	10/8/2022	
2.
3.
4.
5.
6.
7.

THE UNITED REPUBLIC OF TANZANIA
MINISTRY OF MINERALS

MINING COMMISSION

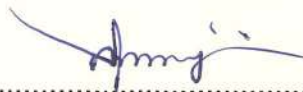
RENEWAL OF PRIMARY MINING LICENCE PML0019680
The Mining Act, Cap. 123

I, Eng. Sabai I. Nyansiri, Resident Mines Officer, Chunya, pursuant to Section 56(2) of the Mining Act, Cap.123 hereby renew the Primary Mining Licence **PML0019680** granted to M/S **Matundasi ASM Development Company Limited** of **P.O. Box 70812, Dar es Salaam, Tanzania** to prospect and mine for **Gold**, for a period of **7 years** effective from **05th January, 2022**.

The description of the renewed Primary Mining License is provided overleaf.

This licence is being renewed under the same terms and conditions of Primary Mining License **PML0019680**.

Signed this ^{03rd} day of ^{MARCH,}2023



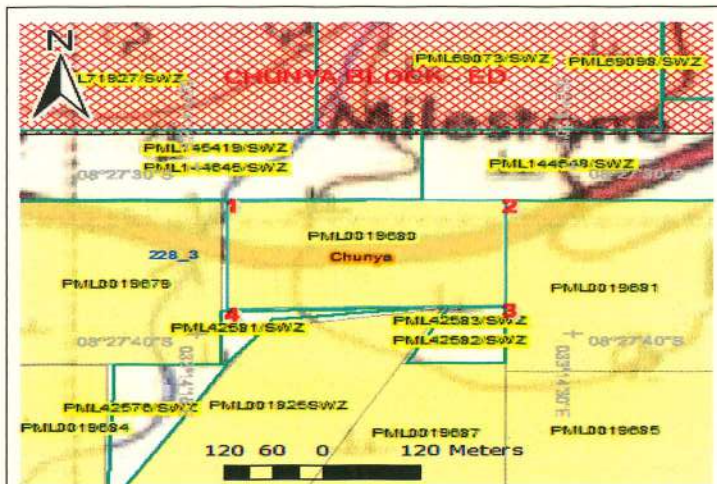
.....
Eng. Sabai I. Nyansiri
For: **EXECUTIVE SECRETARY**

ANNEX A

DESCRIPTION OF THE PRIMARY MINING LICENCE AREA

The Primary Mining Licence is at **Matundasi** area in **Chunya** District, QDS **228/3** defined by the following corner co-ordinates (Arc 1960):

Corner	Latitude	Longitude
1	- 08 deg. 27 min. 31.99 sec.	33 deg. 14 min. 16.25 sec.
2	- 08 deg. 27 min. 32.05 sec.	33 deg. 14 min. 27.31 sec.
3	- 08 deg. 27 min. 38.26 sec.	33 deg. 14 min. 27.31 sec.
4	- 08 deg. 27 min. 38.43 sec.	33 deg. 14 min. 16.25 sec.



Legend	
Licensed area	
License Number	PML0019680
District	Chunya
Direction	

An area of approximately **6.57** Hectares.

ANNUAL RENT PAYMENTS

Year	GePG Receipt	Amount (TShs)	Date	Signature & Stamp
1.	9222221204/6670	591,300/=	10/8/2022	
2.
3.
4.
5.
6.
7.

THE UNITED REPUBLIC OF TANZANIA
MINISTRY OF MINERALS
MINING COMMISSION

RENEWAL OF PRIMARY MINING LICENCE PML0019681
The Mining Act, Cap. 123

I, Eng. Sabai I. Nyansiri, Resident Mines Officer, pursuant to Section 56(2) of the Mining Act, Cap.123 hereby renew the Primary Mining Licence **PML0019681** granted to M/S **Matundasi ASM Development Company Limited** of **P.O. Box 70812, Dar es Salaam, Tanzania** to prospect and mine for **Gold**, for a period of **7 years** effective from **05th January, 2022**

The description of the renewed Primary Mining License is provided overleaf.

This licence is being renewed under the same terms and conditions of Primary Mining License **PML0019681**.

Signed this ^{03rd} day of ^{MARCH,}2023

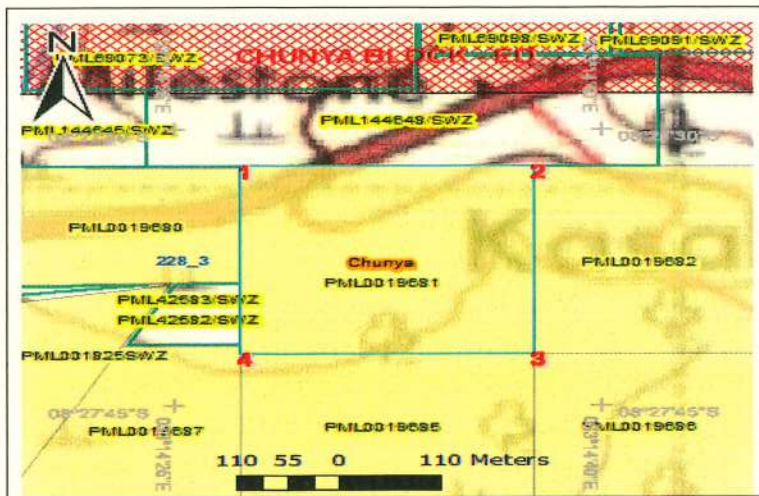
.....
Eng. Sabai I. Nyansiri
For: **EXECUTIVE SECRETARY**

ANNEX A

DESCRIPTION OF THE PRIMARY MINING LICENCE AREA

The Primary Mining Licence is at **Matundasi** area in **Chunya** District, QDS **228/3** defined by the following corner co-ordinates (Arc 1960):

Corner	Latitude	Longitude
1	- 08 deg. 27 min. 32.00 sec.	33 deg. 14 min. 27.30 sec.
2	- 08 deg. 27 min. 32.00 sec.	33 deg. 14 min. 37.60 sec.
3	- 08 deg. 27 min. 42.20 sec.	33 deg. 14 min. 37.60 sec.
4	- 08 deg. 27 min. 42.20 sec.	33 deg. 14 min. 27.30 sec.



Legend	
Licensed area	
License Number	PML0019681
District	Chunya
Direction	

An area of approximately **9.86**Hectares.

ANNUAL RENT PAYMENTS

Year	GePG Receipt	Amount (TShs)	Date	Signature & Stamp
1.	922222/204/6610	887,400/=	10/8/2022	
2.
3.
4.
5.
6.
7.

THE UNITED REPUBLIC OF TANZANIA
MINISTRY OF MINERALS

MINING COMMISSION

RENEWAL OF PRIMARY MINING LICENCE PML0019683
The Mining Act, Cap. 123

I, Eng. Sabai I. Nyansiri, Resident Mines Officer, Chunya, pursuant to Section 56(2) of the Mining Act, Cap.123 hereby renew the Primary Mining Licence **PML0019683** granted to M/S **Matundasi ASM Development Company Limited** of **P.O. Box 70812, Dar es Salaam, Tanzania** to prospect and mine for **Gold**, for a period of **7 years** effective from **05th January, 2022**.

The description of the renewed Primary Mining License is provided overleaf.

This licence is being renewed under the same terms and conditions of Primary Mining License **PML0019683**.

Signed this ^{03rd} day of ^{MARCH}2023

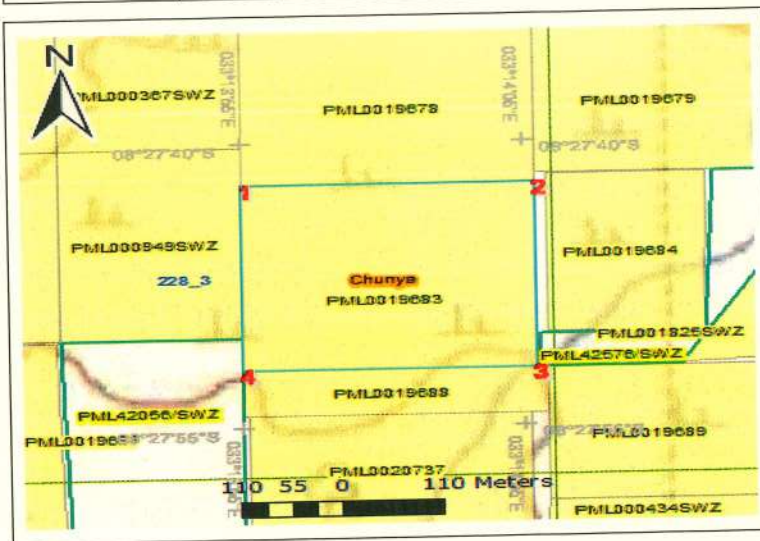
.....
Eng. Sabai I. Nyansiri
For: **EXECUTIVE SECRETARY**

ANNEX A

DESCRIPTION OF THE PRIMARY MINING LICENCE AREA

The Primary Mining Licence is at **Matundasi** area in **Chunya** District, QDS **228/3** defined by the following corner co-ordinates (Arc 1960):

Corner	Latitude	Longitude
1	- 08 deg. 27 min. 42.20 sec.	33 deg. 13 min. 55.00 sec.
2	- 08 deg. 27 min. 42.20 sec.	33 deg. 14 min. 5.40 sec.
3	- 08 deg. 27 min. 52.00 sec.	33 deg. 14 min. 5.40 sec.
4	- 08 deg. 27 min. 52.00 sec.	33 deg. 13 min. 55.00 sec.



Legend	
Licensed area	
License Number	PML0019683
District	Chunya
Direction	

An area of approximately **9.57** Hectares.

ANNUAL RENT PAYMENTS

Year	GePG Receipt	Amount (TShs)	Date	Signature & Stamp
1.	922222120416610	861,300/=	10/8/2022	
2.
3.
4.
5.
6.
7.

THE UNITED REPUBLIC OF TANZANIA
MINISTRY OF MINERALS
MINING COMMISSION


RENEWAL OF PRIMARY MINING LICENCE PML0019684
The Mining Act, Cap. 123

I, Eng. Sabai I. Nyansiri, Resident Mines Officer, Chunya, pursuant to Section 56(2) of the Mining Act, Cap.123 hereby renew the Primary Mining Licence **PML0019684** granted to M/S **Matundasi ASM Development Company Limited** of **P.O. Box 70812, Dar es Salaam, Tanzania** to prospect and mine for **Gold**, for a period of **7 years** effective from **05th January, 2022**.

The description of the renewed Primary Mining License is provided overleaf.

This licence is being renewed under the same terms and conditions of Primary Mining License **PML0019684**.

Signed this^{03rd} day of^{MARCH}.....2023


.....
Eng. Sabai I. Nyansiri
For: **EXECUTIVE SECRETARY**

ANNEX A

DESCRIPTION OF THE PRIMARY MINING LICENCE AREA

The Primary Mining Licence is at **Matundasi** area in **Chunya** District, QDS **228/3** defined by the following corner co-ordinates (Arc 1960):

Corner	Latitude	Longitude
1	- 08 deg. 27 min. 41.75 sec.	33 deg. 14 min. 5.80 sec.
2	- 08 deg. 27 min. 41.75 sec.	33 deg. 14 min. 11.43 sec.
3	- 08 deg. 27 min. 50.09 sec.	33 deg. 14 min. 11.35 sec.
4	- 08 deg. 27 min. 50.09 sec.	33 deg. 14 min. 5.76 sec.



Legend	
Licensed area	
License Number	PML0019684
District	Chunya
Direction	

An area of approximately **4.39** Hectares.

ANNUAL RENT PAYMENTS

Year	GePG Receipt	Amount (TShs)	Date	Signature & Stamp
1.	922222120416610	395,100/-	10/8/2022	
2.
3.
4.
5.
6.
7.

THE UNITED REPUBLIC OF TANZANIA
MINISTRY OF MINERALS
MINING COMMISSION

RENEWAL OF PRIMARY MINING LICENCE PML0019685
The Mining Act, Cap. 123

I, Eng. Sabai I. Nyansiri, Resident Mines Officer, Chunya, pursuant to Section 56(2) of the Mining Act, Cap.123 hereby renew the Primary Mining Licence **PML0019685** granted to M/S **Matundasi ASM Development Company Limited** of **P.O. Box 70812, Dar es Salaam, Tanzania** to prospect and mine for **Gold**, for a period of **7 years** effective from **05th January, 2022**.

The description of the renewed Primary Mining License is provided overleaf.

This licence is being renewed under the same terms and conditions of Primary Mining License **PML0019685**.

Signed this ^{03rd} day of ^{MARCH,}2023

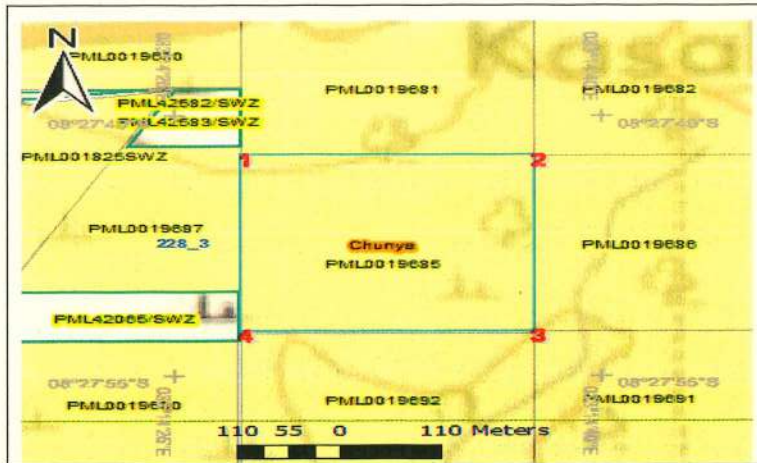
.....
Eng. Sabai I. Nyansiri
For: **EXECUTIVE SECRETARY**

ANNEX A

DESCRIPTION OF THE PRIMARY MINING LICENCE AREA

The Primary Mining Licence is at **Matundasi** area in **Chunya** District, QDS **228/3** defined by the following corner co-ordinates (Arc 1960):

Corner	Latitude	Longitude
1	- 08 deg. 27 min. 42.20 sec.	33 deg. 14 min. 27.30 sec.
2	- 08 deg. 27 min. 42.20 sec.	33 deg. 14 min. 37.60 sec.
3	- 08 deg. 27 min. 52.40 sec.	33 deg. 14 min. 37.60 sec.
4	- 08 deg. 27 min. 52.40 sec.	33 deg. 14 min. 27.30 sec.



Legend	
Licensed area	
License Number	PML0019685
District	Chunya
Direction	

An area of approximately **9.87** Hectares.

ANNUAL RENT PAYMENTS

Year	GePG Receipt	Amount (TShs)	Date	Signature & Stamp
1.	922222120416610	888,300/=	10/8/2022	
2.
3.
4.
5.
6.
7.

THE UNITED REPUBLIC OF TANZANIA
MINISTRY OF MINERALS
MINING COMMISSION


RENEWAL OF PRIMARY MINING LICENCE PML0019686
The Mining Act, Cap. 123

I, Eng. Sabai I. Nyansiri, Resident Mines Officer, Chunya, pursuant to Section 56(2) of the Mining Act, Cap.123 hereby renew the Primary Mining Licence **PML0019686** granted to M/S **Matundasi ASM Development Company Limited** of **P.O. Box 70812, Dar es Salaam, Tanzania** to prospect and mine for **Gold**, for a period of **7 years** effective from **05th January, 2022**.

The description of the renewed Primary Mining License is provided overleaf.

This licence is being renewed under the same terms and conditions of Primary Mining License **PML0019686**.

Signed this ^{03rd} day of ^{MARCH}2023

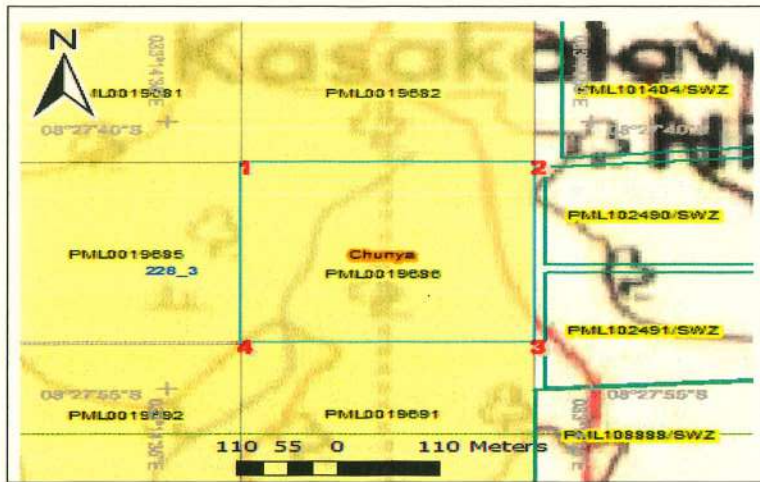

.....
Eng. Sabai I. Nyansiri
For: **EXECUTIVE SECRETARY**

ANNEX A

DESCRIPTION OF THE PRIMARY MINING LICENCE AREA

The Primary Mining Licence is at **Matundasi** area in **Chunya** District, QDS **228/3** defined by the following corner co-ordinates (Arc 1960):

Corner	Latitude	Longitude
1	- 08 deg. 27 min. 42.20 sec.	33 deg. 14 min. 37.60 sec.
2	- 08 deg. 27 min. 42.20 sec.	33 deg. 14 min. 48.00 sec.
3	- 08 deg. 27 min. 52.40 sec.	33 deg. 14 min. 48.00 sec.
4	- 08 deg. 27 min. 52.40 sec.	33 deg. 14 min. 37.60 sec.



Legend	
Licensed area	
License Number	PML0019686
District	Chunya
Direction	

An area of approximately **9.96** Hectares.

ANNUAL RENT PAYMENTS

Year	GePG Receipt	Amount (TShs)	Date	Signature & Stamp
1.	922222/204/6610	896,400/=	10/8/2022	
2.
3.
4.
5.
6.
7.

THE UNITED REPUBLIC OF TANZANIA
MINISTRY OF MINERALS
MINING COMMISSION

RENEWAL OF PRIMARY MINING LICENCE PML0019687
The Mining Act, Cap. 123

I, Eng. Sabai I. Nyansiri, Resident Mines Officer, Chunya, pursuant to Section 56(2) of the Mining Act, Cap.123 hereby renew the Primary Mining Licence **PML0019687** granted to M/S **Matundasi ASM Development Company Limited** of **P.O. Box 70812, Dar es Salaam, Tanzania** to prospect and mine for **Gold**, for a period of **7 years** effective from **05th January, 2022**.

The description of the renewed Primary Mining License is provided overleaf.

This licence is being renewed under the same terms and conditions of Primary Mining License **PML0019687**.

Signed this 03rd day of MARCH 2023

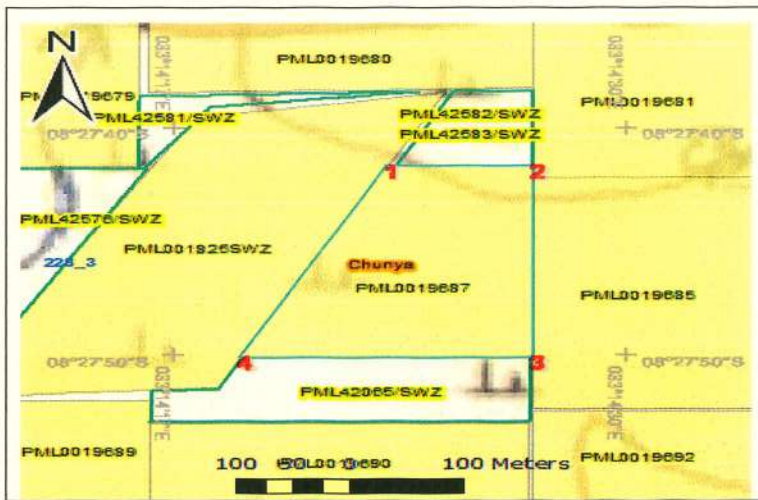
.....
Eng. Sabai I. Nyansiri
For: **EXECUTIVE SECRETARY**

ANNEX A

DESCRIPTION OF THE PRIMARY MINING LICENCE AREA

The Primary Mining Licence is at **Matundasi** area in **Chunya** District, QDS **228/3** defined by the following corner co-ordinates (Arc 1960):

Corner	Latitude	Longitude
1	- 08 deg. 27 min. 41.74 sec.	33 deg. 14 min. 23.10 sec.
2	- 08 deg. 27 min. 41.74 sec.	33 deg. 14 min. 27.31 sec.
3	- 08 deg. 27 min. 50.10 sec.	33 deg. 14 min. 27.31 sec.
4	- 08 deg. 27 min. 50.10 sec.	33 deg. 14 min. 18.90 sec.



Legend	
Licensed area	
License Number	PML0019687
District	Chunya
Direction	

An area of approximately **4.95** Hectares.

ANNUAL RENT PAYMENTS

Year	GePG Receipt	Amount (TShs)	Date	Signature & Stamp
1.	9222 22120416610	445,500/=	10/8/2022	
2.
3.
4.
5.
6.
7.

THE UNITED REPUBLIC OF TANZANIA
MINISTRY OF MINERALS
MINING COMMISSION

RENEWAL OF PRIMARY MINING LICENCE PML0019688
The Mining Act, Cap. 123

I, Eng. Sabai I. Nyansiri, Resident Mines Officer, Chunya, pursuant to Section 56(2) of the Mining Act, Cap.123 hereby renew the Primary Mining Licence **PML0019688** granted to M/S **Matundasi ASM Development Company Limited** of **P.O. Box 70812, Dar es Salaam, Tanzania** to prospect and mine for **Gold**, for a period of **7 years** effective from **05th January, 2022**.

The description of the renewed Primary Mining License is provided overleaf.

This licence is being renewed under the same terms and conditions of Primary Mining License **PML0019688**.

Signed this ^{03rd} day of ^{MARCH}2023

.....
Eng. Sabai I. Nyansiri
For: **EXECUTIVE SECRETARY**

ANNEX A

DESCRIPTION OF THE PRIMARY MINING LICENCE AREA

The Primary Mining Licence is at **Matundasi** area in **Chunya** District, QDS **228/3** defined by the following corner co-ordinates (Arc 1960):

Corner	Latitude	Longitude
1	- 08 deg. 27 min. 52.00 sec.	33 deg. 13 min. 55.00 sec.
2	- 08 deg. 27 min. 52.00 sec.	33 deg. 14 min. 5.80 sec.
3	- 08 deg. 27 min. 54.40 sec.	33 deg. 14 min. 5.80 sec.
4	- 08 deg. 27 min. 54.40 sec.	33 deg. 13 min. 55.00 sec.



Legend	
Licensed area	
License Number	PML0019688
District	Chunya
Direction	

An area of approximately **2.43** Hectares.

ANNUAL RENT PAYMENTS

Year	GePG Receipt	Amount (TShs)	Date	Signature & Stamp
1.	922222120416610	218,700/=	10/8/2023	
2.
3.
4.
5.
6.
7.

THE UNITED REPUBLIC OF TANZANIA
MINISTRY OF MINERALS
MINING COMMISSION

RENEWAL OF PRIMARY MINING LICENCE PML0019691
The Mining Act, Cap. 123

I, Eng. Sabai I. Nyansiri, Resident Mines Officer, Chunya, pursuant to Section 56(2) of the Mining Act, Cap.123 hereby renew the Primary Mining Licence **PML0019691** granted to M/S **Matundasi ASM Development Company Limited** of **P.O. Box 70812, Dar es Salaam, Tanzania** to prospect and mine for **Gold**, for a period of **7 years** effective from **05th January, 2022**.

The description of the renewed Primary Mining License is provided overleaf.

This licence is being renewed under the same terms and conditions of Primary Mining License **PML0019691**.

Signed this^{03rd}..... day of^{MARCH}.....2023

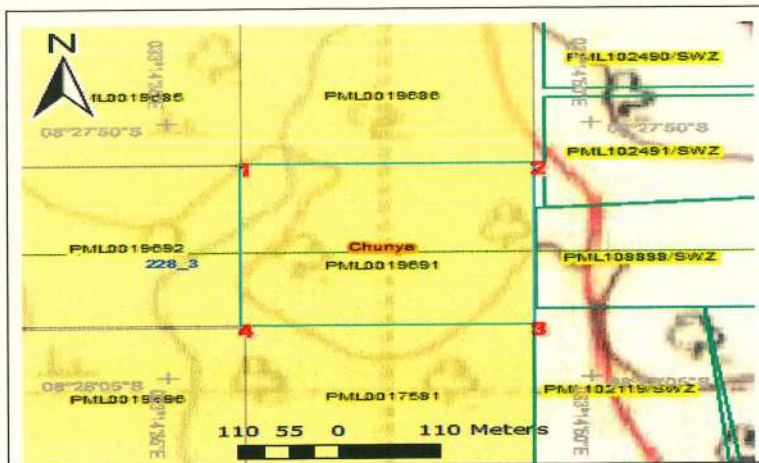
.....
Eng. Sabai I. Nyansiri
For: **EXECUTIVE SECRETARY**

ANNEX A

DESCRIPTION OF THE PRIMARY MINING LICENCE AREA

The Primary Mining Licence is at **Matundasi** area in **Chunya** District, QDS **228/3** defined by the following corner co-ordinates (Arc 1960):

Corner	Latitude	Longitude
1	- 08 deg. 27 min. 52.40 sec.	33 deg. 14 min. 37.60 sec.
2	- 08 deg. 27 min. 52.40 sec.	33 deg. 14 min. 48.00 sec.
3	- 08 deg. 28 min. 1.90 sec.	33 deg. 14 min. 48.00 sec.
4	- 08 deg. 28 min. 1.90 sec.	33 deg. 14 min. 37.60 sec.



Legend	
Licensed area	
License Number	PML0019691
District	Chunya
Direction	

An area of approximately **9.28** Hectares.

ANNUAL RENT PAYMENTS

Year	GePG Receipt	Amount (TShs)	Date	Signature & Stamp
1.	922222120416610	835,200/=	10/8/2022	
2.
3.
4.
5.
6.
7.

THE UNITED REPUBLIC OF TANZANIA
MINISTRY OF MINERALS
MINING COMMISSION

RENEWAL OF PRIMARY MINING LICENCE PML0019692
The Mining Act, Cap. 123

I, Eng. Sabai I. Nyansiri, Resident Mines Officer, Chunya, pursuant to Section 56(2) of the Mining Act, Cap.123 hereby renew the Primary Mining Licence **PML0019692** granted to M/S **Matundasi ASM Development Company Limited** of **P.O. Box 70812, Dar es Salaam, Tanzania** to prospect and mine for **Gold**, for a period of **7 years** effective from **05th January, 2022**.

The description of the renewed Primary Mining License is provided overleaf.

This licence is being renewed under the same terms and conditions of Primary Mining License **PML0019692**.

Signed this ^{03rd} day of ^{MARCH,}2023

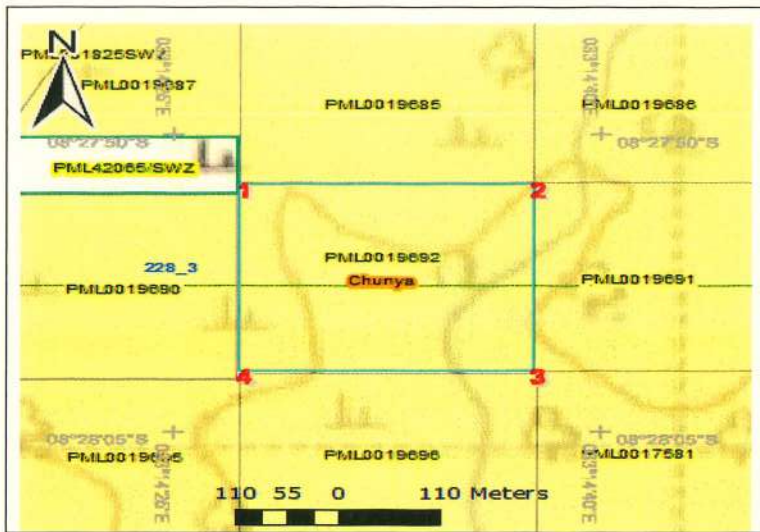
.....
Eng. Sabai I. Nyansiri
For: **EXECUTIVE SECRETARY**

ANNEX A

DESCRIPTION OF THE PRIMARY MINING LICENCE AREA

The Primary Mining Licence is at **Matundasi** area in **Chunya** District, QDS **228/3** defined by the following corner co-ordinates (Arc 1960):

Corner	Latitude	Longitude
1	- 08 deg. 27 min. 52.50 sec.	33 deg. 14 min. 27.30 sec.
2	- 08 deg. 27 min. 52.50 sec.	33 deg. 14 min. 37.60 sec.
3	- 08 deg. 28 min. 1.90 sec.	33 deg. 14 min. 37.60 sec.
4	- 08 deg. 28 min. 1.90 sec.	33 deg. 14 min. 27.30 sec.



Legend	
Licensed area	
License Number	PML0019692
District	Chunya
Direction	

An area of approximately **9.09** Hectares.

ANNUAL RENT PAYMENTS

Year	GePG Receipt	Amount (TShs)	Date	Signature & Stamp
1.	922222120416670	818,100/=	10/8/2022	
2.
3.
4.
5.
6.
7.

THE UNITED REPUBLIC OF TANZANIA
MINISTRY OF MINERALS
MINING COMMISSION

RENEWAL OF PRIMARY MINING LICENCE PML0019693
The Mining Act, Cap. 123

I, Eng. Sabai I. Nyansiri, Resident Mines Officer, Chunya, pursuant to Section 56(2) of the Mining Act, Cap.123 hereby renew the Primary Mining Licence **PML0019693** granted to M/S **Matundasi ASM Development Company Limited** of **P.O. Box 70812, Dar es Salaam, Tanzania** to prospect and mine for **Gold**, for a period of **7 years** effective from **05th January, 2022**.

The description of the renewed Primary Mining License is provided overleaf.

This licence is being renewed under the same terms and conditions of Primary Mining License **PML0019693**.

Signed this^{03rd} day of^{MARCH}.....2023

.....
Eng. Sabai I. Nyansiri
For: **EXECUTIVE SECRETARY**

THE UNITED REPUBLIC OF TANZANIA
MINISTRY OF MINERALS
MINING COMMISSION

RENEWAL OF PRIMARY MINING LICENCE PML0019695
The Mining Act, Cap. 123

I, Eng. Sabai I. Nyansiri, Resident Mines Officer, Chunya, pursuant to Section 56(2) of the Mining Act, Cap.123 hereby renew the Primary Mining Licence **PML0019695** granted to M/S **Matundasi ASM Development Company Limited** of **P.O. Box 70812, Dar es Salaam, Tanzania** to prospect and mine for **Gold**, for a period of **7 years** effective from **05th January, 2022**.

The description of the renewed Primary Mining License is provided overleaf.

This licence is being renewed under the same terms and conditions of Primary Mining License **PML0019695**.

Signed this^{03rd} day of^{MARCH}.....2023

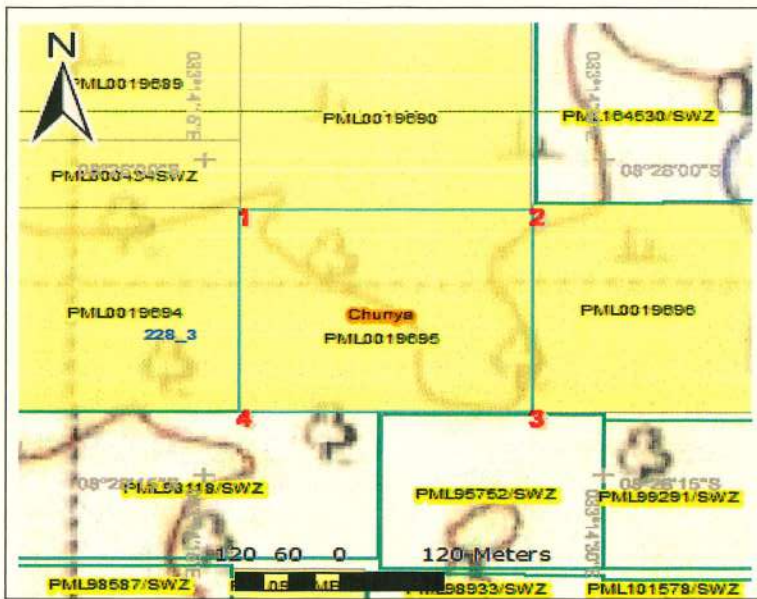
.....
Eng. Sabai I. Nyansiri
For: **EXECUTIVE SECRETARY**

ANNEX A

DESCRIPTION OF THE PRIMARY MINING LICENCE AREA

The Primary Mining Licence is at **Matundasi** area in **Chunya** District, QDS **228/3** defined by the following corner co-ordinates (Arc 1960):

Corner	Latitude	Longitude
1	- 08 deg. 28 min. 2.33 sec.	33 deg. 14 min. 16.30 sec.
2	- 08 deg. 28 min. 2.33 sec.	33 deg. 14 min. 27.30 sec.
3	- 08 deg. 28 min. 12.00 sec.	33 deg. 14 min. 27.30 sec.
4	- 08 deg. 28 min. 12.00 sec.	33 deg. 14 min. 16.30 sec.



Legend	
Licensed area	
License Number	PML0019695
District	Chunya
Direction	

An area of approximately **9.99** Hectares.

ANNUAL RENT PAYMENTS

Year	GePG Receipt	Amount (TShs)	Date	Signature & Stamp
1.	92222212046610	899,100/=	10/8/2022	
2.
3.
4.
5.
6.
7.

THE UNITED REPUBLIC OF TANZANIA
MINISTRY OF MINERALS
MINING COMMISSION

RENEWAL OF PRIMARY MINING LICENCE PML0019696
The Mining Act, Cap. 123

I, Eng. Sabai I. Nyansiri, Resident Mines Officer, Chunya, pursuant to Section 56(2) of the Mining Act, Cap.123 hereby renew the Primary Mining Licence **PML0019696** granted to M/S **Matundasi ASM Development Company Limited** of **P.O. Box 70812, Dar es Salaam, Tanzania** to prospect and mine for **Gold**, for a period of **7 years** effective from **06th January, 2022**.

The description of the renewed Primary Mining License is provided overleaf.

This licence is being renewed under the same terms and conditions of Primary Mining License **PML0019696**.

Signed this ^{03rd} day of ^{MARCH} 2023

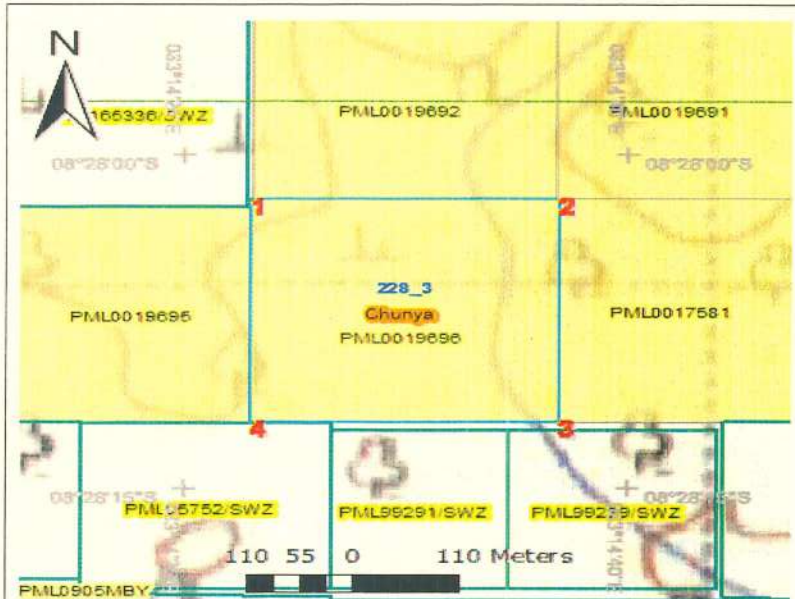


.....
Eng. Sabai I. Nyansiri
For: **EXECUTIVE SECRETARY**

ANNEX A
DESCRIPTION OF THE PRIMARY MINING LICENCE AREA

The Primary Mining Licence is at **Matundasi** area in **Chunya** District, QDS **228/3** defined by the following corner co-ordinates (Arc 1960):

Corner	Latitude	Longitude
1	- 08 deg. 28 min. 2.00 sec.	33 deg. 14 min. 27.30 sec.
2	- 08 deg. 28 min. 2.00 sec.	33 deg. 14 min. 37.70 sec.
3	- 08 deg. 28 min. 12.00 sec.	33 deg. 14 min. 37.70 sec.
4	- 08 deg. 28 min. 12.00 sec.	33 deg. 14 min. 27.30 sec.



Legend	
Licensed area	
License Number	PML0019696
District	Chunya
Direction	

An area of approximately **9.77** Hectares.

ANNUAL RENT PAYMENTS

Year	GePG Receipt	Amount (TShs)	Date	Signature & Stamp
1.	9 222221204/640	879,300/=	10/8/2022	
2.
3.
4.
5.
6.
7.

THE UNITED REPUBLIC OF TANZANIA
MINISTRY OF MINERALS
MINING COMMISSION


RENEWAL OF PRIMARY MINING LICENCE PML0019697
The Mining Act, Cap. 123

I, Eng. Sabai I. Nyansiri, Resident Mines Officer, Chunya, pursuant to Section 56(2) of the Mining Act, Cap.123 hereby renew the Primary Mining Licence **PML0019697** granted to M/S **Matundasi ASM Development Company Limited** of **P.O. Box 70812, Dar es Salaam, Tanzania** to prospect and mine for **Gold**, for a period of **7 years** effective from **06th January, 2022**.

The description of the renewed Primary Mining License is provided overleaf.

This licence is being renewed under the same terms and conditions of Primary Mining License **PML0019697**.

Signed this ^{03rd} day of ^{MARCH} 2023



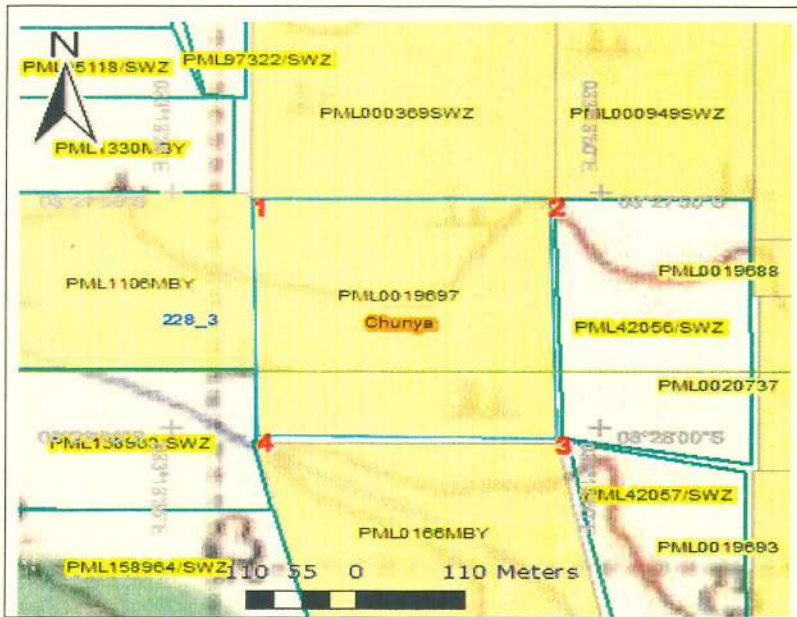
.....
Eng. Sabai I. Nyansiri
For: **EXECUTIVE SECRETARY**

ANNEX A

DESCRIPTION OF THE PRIMARY MINING LICENCE AREA

The Primary Mining Licence is at **Matundasi** area in **Chunya** District, QDS **228/3** defined by the following corner co-ordinates (Arc 1960):

Corner	Latitude	Longitude
1	- 08 deg. 27 min. 50.34 sec.	33 deg. 13 min. 38.65 sec.
2	- 08 deg. 27 min. 50.34 sec.	33 deg. 13 min. 48.39 sec.
3	- 08 deg. 28 min. 0.45 sec.	33 deg. 13 min. 48.62 sec.
4	- 08 deg. 28 min. 0.32 sec.	33 deg. 13 min. 38.85 sec.



Legend	
Licensed area	
License Number	PML0019697
District	Chunya
Direction	

An area of approximately **9.20** Hectares.

ANNUAL RENT PAYMENTS

Year	GePG Receipt	Amount (TShs)	Date	Signature & Stamp
1.	922222120416610	828,000/=	10/1/2022	
2.
3.
4.
5.
6.
7.

**THE UNITED REPUBLIC OF TANZANIA
MINISTRY OF ENERGY AND MINERALS**

**THE MINING (MINERAL RIGHTS) REGULATIONS, 2010
RENEWAL OF PRIMARY MINING LICENCE 0019682**

The Mining Act, 2010

I, Eng. John Nayopa, the Zonal Mines Officer for **South Western Zone**, pursuant to the powers conferred upon me under Section 56(2) of the Mining Act, 2010 hereby renew the Primary Mining License **PML0019682** granted to **M/S Matundasi ASM Development Company Limited** of **P.O. Box 70812, Dar es Salaam, Tanzania** (hereinafter called the Licensee), to prospect and mine for **Gold** at **Matundasi** in **Chunya** District for a period of **seven (7) years** effective from grant date.

The description of the renewed Primary Mining License is provided overleaf.

This license is being renewed under the same terms and conditions of Primary Mining License No. **PML0019682**.

Signed this *02nd* day of *MAY* *2017*



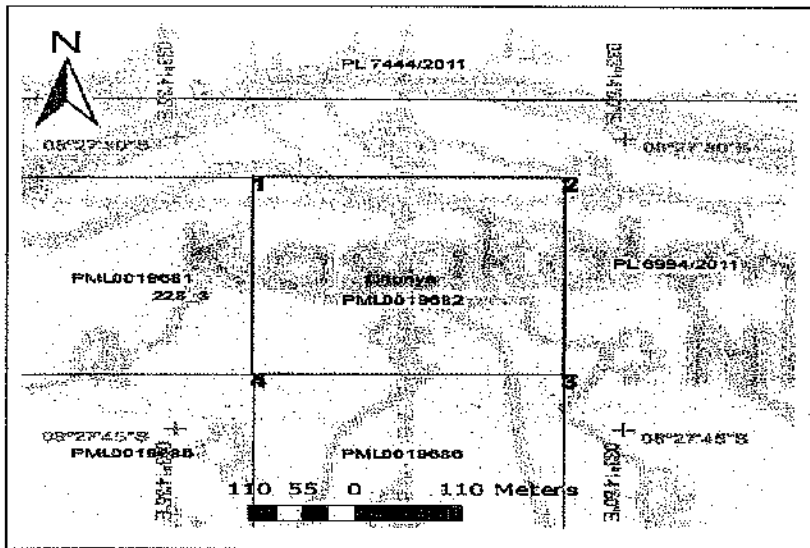
Eng. John M. Nayopa
ZONAL MINES OFFICER
South Western Zone

ANNEX A

DESCRIPTION OF THE PRIMARY MINING LICENCE AREA

The Primary Mining Licence is at **Matundasi** area in **Chunya** District, QDS 228/3 defined by the following corner co-ordinates (Arc 1960):

Corner	Latitude	Longitude
1	- 08 deg. 27 min. 32.00 sec.	33 deg. 14 min. 37.60 sec.
2	- 08 deg. 27 min. 32.00 sec.	33 deg. 14 min. 48.00 sec.
3	- 08 deg. 27 min. 42.20 sec.	33 deg. 14 min. 48.00 sec.
4	- 08 deg. 27 min. 42.20 sec.	33 deg. 14 min. 37.60 sec.



Legend	
Licensed area	
License Number	PML0019682
District	Chunya
Direction	

An area of approximately **9.96 Hectares**.

ANNUAL RENT PAYMENTS

Year	ERV	Amount (TShs.)	Date	Signature & Stamp
1.				
2.				
3.				
4.				
5.				
6.				
7.				