



JAMHURI YA MUUNGANO WA TANZANIA
OFISI YA RAIS
TAWALA ZA MIKOA NA SERIKALI ZA MITAA
HALMASHAURI YA WILAYA YA MKURANGA



Kumb. Na.LD/MK/8450
02/02/2024

Mkurugenzi Mtendaji
Kituo cha Uwekezaji Tanzania (TIC)
S. L. P 938,
Dar Es Salaam.



YAH: KUITAMBULISHA KAMPUNI YA SANFU INDUSTRIAL COMPANY LIMITED


Rejea mada tajwa hapo juu,

Ninachukua fursa hii kuijulisha Ofisi yako kwamba, kampuni tajwa hapo juu imepata Ardhi ambayo imeandaliwa Mpango wa matumizi na kupimiwa na kuwa kiwanja Na. 9 kitalu 'C' Mwanambaya.

Tunawasilisha utambulisho huu ili kampuni hii iweze kusajiliwa na kupewa Certificate of Incentives kwa ajili ya kutangaza kiwanja hiki kuwa cha uwekezaji Nchini.

Kwa mujibu wa Sheria ya Ardhi Na. 4 ya 1999, fungu la 20 sambamba na Sheria ya uwekezaji Tanzania Na. 26 ya 1997, kiwanja hiki kinatakiwa kuwa miliki ya Kituo cha Uwekezaji Tanzania (TIC), aidha kwa kuzingatia fungu la 12 & 179 Sheria ya Ardhi Na. 4 ya 1999 na Tangazo la Serikali Na.72 la tarehe 4/5/2001, Kanuni za Ardhi za 2001, kanuni ya 9C (v), nawasilisha kwako fomu hii kwa hatua zaidi.

Naambatanisha nyaraka za usajili wa kampuni, Ramani ya upimaji, Mkataba wa kupata Ardhi, uthibitisho wa uraia wa wawekezaji, hati ya usajili wa Kampuni na hati ya kutambulika kwa Kampuni TIC.
Naomba kuwasilisha.



Wilbert J. Mduma,
K.n.y: Mkurugenzi Mtendaji (W),
Mkuranga.

Nakala:

Mkurugenzi Mtendaji (W).
Mkuranga

- Kwa taarifa

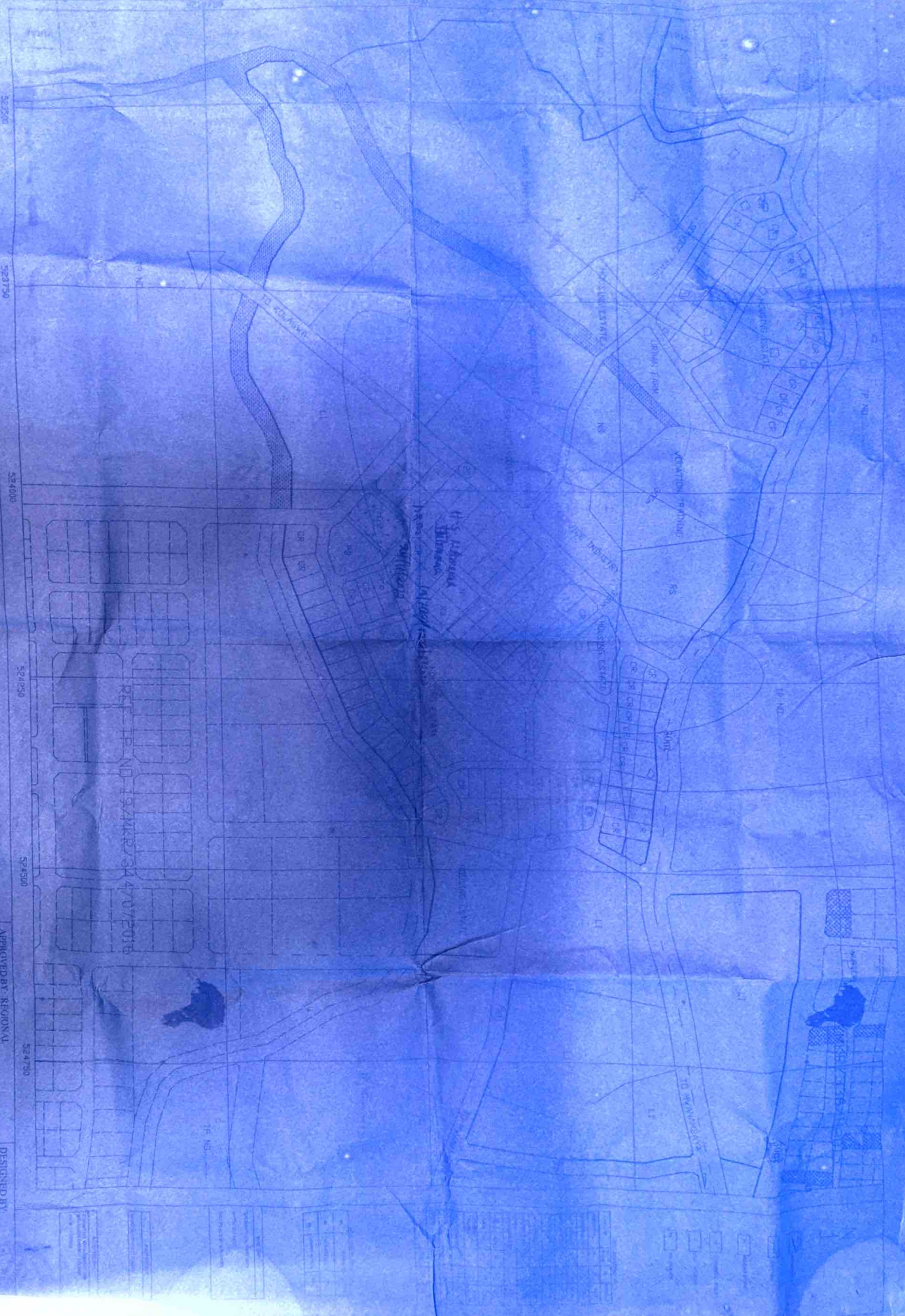
Sanfu Industrial Company Limited
Dar es salaam

- Kwa taarifa ✓

T/P DRAWING NO
19/M/R/122/2023

SCALE 1:250

SN / REVISION DATE



MWANAMBAYA NEIGHBORHOOD PLAN
MKURANGA DISTRICT

MINISTER FOR LANDS, HOUSING AND INFRASTRUCTURE DEVELOPMENT
PHYSICAL PLANNING DIVISION

REF: HP-ND-19/MKR/344-07E-01B

APPROVED BY REGIONAL TOWN PLANNING COMMISSION

Name: *H. S. Mwanambaya*

Signature: *H. S. Mwanambaya*

Date: *24/11/2023*

T/P DRAWING NO
19/M/R/122/2023

DESIGNED BY
M. S. Mwanambaya

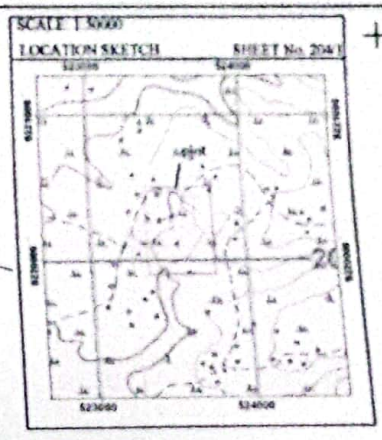
SUPERVISED BY
P. Mwanambaya

CHECKED BY
S. Mwanambaya

CHECKED BY
S. Mwanambaya

SURVEY OF PLOT No. 9 BLOCK C AT MWANAMBAYA

MKURANGA DISTRICT-COAST REGION



SURVEY APPROVED
 Signature: Nkute
 REGIONAL LAND SURVEYOR
 COAST REGION
 Date: 15/12/2023

A-91,402 sq.m.

TP DRG No.19/MKR/1222/032023

DATUM, TARIF 11

COMPS <u>E1366M</u>	AMENDMENTS MADE BY: <u>Cletus A. (Plot no) 07-12-2023</u>	Plan Drawn by <u>S Yasini</u>
MP <u>204/1/1</u>	1. _____	I hereby certify that survey represented by this plan
STD SHEET NO <u>204/1</u>	2. _____	was carried out in accordance with survey regulations
ACTION CC _____	3. _____	DATE: <u>5/12/2023</u>
PLAN NO. <u>E1366/291</u>	PHOTOSTAT COPIES SENT TO:-	<u>ESSA M NISENGA</u> DISTRICT LAND SURVEYOR MKURANGA DISTRICT
	1. _____	REGISTERED PLAN No. <u>188541</u>
	2. _____	
	3. _____	