

THE UNITED REPUBLIC OF TANZANIA
MINISTRY OF MINERALS
MINING COMMISSION



THE MINING (MINERAL RIGHTS) REGULATIONS, 2018
PRIMARY MINING LICENCE PML03319MBG
The Mining Act, Cap. 123

The exclusive right, subject to the provisions of *The Mining Act, Cap. 123* and the regulations made thereunder or which may come into force during the continuance of this primary mining licence or any renewal thereof is hereby granted to **M/S BD Mines Limited (100%)** of **P.O.Box 315 Geita-Tanzania** (hereinafter called the Licensee), to prospect and mine for **Gold** at **Kigosi** in **Bukombe** District, QDS 61/2 over an area described overleaf (Annex A).

This Licence, unless sooner cancelled, suspended or surrendered pursuant to the provisions of *The Mining Act, Cap. 123* shall be valid for a period of **seven (7)** years, effective from the date of grant.

Granted this^{11th}..... day of**AUGUST,**..... 2025

A handwritten signature in blue ink, appearing to read 'J. Hango'.


.....
Eng. Jeremiah S. Hango
For: EXECUTIVE SECRETARY

ANNEX A

DESCRIPTION OF THE PRIMARY MINING LICENCE AREA

The Primary Mining Licence is at Kigosi area in Bukombe District, QDS 61/2 defined by the following corner co-ordinates (Arc 1960):

Corner	Latitude	Longitude
1	- 03 deg. 34 min. 21.00 sec.	31 deg. 50 min. 12.00 sec.
2	- 03 deg. 34 min. 21.00 sec.	31 deg. 50 min. 22.00 sec.
3	- 03 deg. 34 min. 31.00 sec.	31 deg. 50 min. 22.00 sec.
4	- 03 deg. 34 min. 31.00 sec.	31 deg. 50 min. 12.00 sec.



Legend	
Licensed area	
License Number	PML03319MBG
District	Bukombe
Direction	

An area of approximately 9.48 Hectares.

ANNUAL RENT PAYMENTS

Year	ERV	Amount (TShs.)	Date	Signature & Stamp
2025/2026	1. 925204150815951	853,200/-	23/07/2025	
	2.
	3.
	4.
	5.
	6.
	7.

THE UNITED REPUBLIC OF TANZANIA
MINISTRY OF MINERALS
MINING COMMISSION

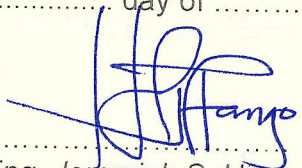


THE MINING (MINERAL RIGHTS) REGULATIONS, 2018
PRIMARY MINING LICENCE PML03320MBG
The Mining Act, Cap. 123

The exclusive right, subject to the provisions of *The Mining Act, Cap. 123* and the regulations made thereunder or which may come into force during the continuance of this primary mining licence or any renewal thereof is hereby granted to **M/S BD Mines Limited (100%)** of **P.O.Box 315 Geita-Tanzania** (hereinafter called the Licensee), to prospect and mine for **Gold** at **Kigosi** in **Bukombe** District, **QDS 61/2** over an area described overleaf (Annex A).

This Licence, unless sooner cancelled, suspended or surrendered pursuant to the provisions of *The Mining Act, Cap. 123* shall be valid for a period of **seven (7)** years, effective from the date of grant.

Granted this ^{11th} day of ^{AUGUST,} 2025



.....
Eng. Jeremiah S. Hango
For: EXECUTIVE SECRETARY

ANNEX A

DESCRIPTION OF THE PRIMARY MINING LICENCE AREA

The Primary Mining Licence is at Kigosi area in Bukombe District, QDS 61/2 defined by the following corner co-ordinates (Arc 1960):

Corner	Latitude	Longitude
1	- 03 deg. 34 min. 21.00 sec.	31 deg. 50 min. 22.00 sec.
2	- 03 deg. 34 min. 21.00 sec.	31 deg. 50 min. 32.00 sec.
3	- 03 deg. 34 min. 21.73 sec.	31 deg. 50 min. 32.00 sec.
4	- 03 deg. 34 min. 31.00 sec.	31 deg. 50 min. 31.89 sec.
5	- 03 deg. 34 min. 31.00 sec.	31 deg. 50 min. 22.00 sec.



Legend	
Licensed area	
License Number	PML03320MBG
District	Bukombe
Direction	

An area of approximately 9.48 Hectares

ANNUAL RENT PAYMENTS

Year	ERV	Amount (TShs.)	Date	Signature & Stamp
2025/2026	1. 925204350815951	853,200/-	23/01/2025	
2.
3.
4.
5.
6.
7.

THE UNITED REPUBLIC OF TANZANIA
MINISTRY OF MINERALS
MINING COMMISSION



THE MINING (MINERAL RIGHTS) REGULATIONS, 2018
PRIMARY MINING LICENCE PML03318MBG
The Mining Act, Cap. 123

The exclusive right, subject to the provisions of *The Mining Act, Cap. 123* and the regulations made thereunder or which may come into force during the continuance of this primary mining licence or any renewal thereof is hereby granted to **M/S BD Mines Limited (100%)** of **P.O.Box 315 Geita-Tanzania** (hereinafter called the Licensee), to prospect and mine for **Gold** at **Kigosi** in **Bukombe** District, QDS 61/2 over an area described overleaf (Annex A).

This Licence, unless sooner cancelled, suspended or surrendered pursuant to the provisions of *The Mining Act, Cap. 123* shall be valid for a period of **seven (7)** years, effective from the date of grant.

Granted this^{11th}..... day of **AUGUST** 2025


Eng. Jeremiah S. Hango
For: **EXECUTIVE SECRETARY**

ANNEX A

DESCRIPTION OF THE PRIMARY MINING LICENCE AREA

The Primary Mining Licence is at Kigosi area in Bukombe District, QDS 61/2 defined by the following corner co-ordinates (Arc 1960):

Corner	Latitude	Longitude
1	- 03 deg. 34 min. 31.00 sec.	31 deg. 50 min. 12.00 sec.
2	- 03 deg. 34 min. 31.00 sec.	31 deg. 50 min. 22.00 sec.
3	- 03 deg. 34 min. 41.00 sec.	31 deg. 50 min. 22.00 sec.
4	- 03 deg. 34 min. 41.00 sec.	31 deg. 50 min. 12.00 sec.



Legend	
Licensed area	
License Number	PML03318MBG
District	Bukombe
Direction	

An area of approximately 9.48 Hectares.

ANNUAL RENT PAYMENTS

Year	ERV	Amount (TShs.)	Date	Signature & Stamp
2025/2026	1. 925204350815581	853,200/2	23/07/2025	
2.
3.
4.
5.
6.
7.