

Land Form 23 A.

TANZANIA

THE LAND ACT 1999
(NO. 4 OF 1999)

CERTIFICATE OF OCCUPANCY

(Under Section 29)


Date of Issue:

Title Number: 3374 PCH

Land Office Number: 1801638

Land: PLOT NO 582 BLOCK 'J' AT MAPINGA IN BAGAMOYO URBAN AREA


Term: NINETY NINE (99) YEARS

TITLE No: 13374 PWN
 REGISTERED ON: 22/10/22
 AT: 02:20 P M

 Senior Asst. Registrar of Titles

Land Form No. 22

TANGANYIKA STAMP DUTY ACT
 Stamp Duty Shs: 354.65/= Paid
 9221601110823150
 On Original Receipt Shs:
 of: 6/9/2022

 Stamp Duty Officer

TANGANYIKA STAMP DUTY ACT
 Stamp Duty Shs: 100/= Paid
 Receipt No: 9221601110823150
 of: 6/9/2022

 Stamp Duty Officer

THE UNITED REPUBLIC OF TANZANIA
 THE LAND ACT, 1999
 (NO. 4 OF 1999)

CERTIFICATE OF OCCUPANCY

(Under Section 29)

Title No: 13374 PWN
 L.O. No. 1301638
 Ref. No BAG/LD/ 54099

The  day of  Two thousand and Twenty Two,

THIS IS TO CERTIFY that **STAMBULI STEPHEN MYOVELA** of P.O. Box 1730 DAR ES SALAAM (hereinafter called "the Occupier") is entitled to the Right of Occupancy (hereinafter called "the Right") in and over the land described in the Schedule hereto (hereinafter called "the Land") for a term of **ninety nine (99) years** from the first day of **April, two thousand and twenty two** according to the true intent and meaning of the Land Act and subject to the provisions thereof and to any regulations made thereunder and to any enactment in substitution therefor or amendment thereof and to the following special conditions:-

1. The Occupier having paid rent up to the thirtieth day of **June, 2022** shall thereafter pay rent of shillings **seven thousand two hundred ninety three (7,293/=) only** a year in advance on the first day of July in every year of the term without deduction **PROVIDED** that the rent may be revised by the Commissioner for Lands.
2. The Occupier shall:-
 - (i) Be responsible for the protection of all beacons on the land throughout the term of the Right. Missing beacons will have to be re-established at any time at the Occupier expenses as assessed by the Director responsible for Surveys and Mapping.

- (ii) Do everything necessary to preserve the environment and protect the soil and prevent soil erosion on the land and do all things which may be required by the authorities responsible for environment and to achieve such objective.
 - (iii) Building to be in permanent materials.
 - (iv) Submit building plans to the **Bagamoyo Township Authority** within six months from the date of the commencement of the Right
 - (v) Building construction to begin within six months after approval of plans.
 - (vi) Building to be complete within thirty six (36) months from the date of the commencement of the Right
3. **USER:** The land and the buildings to be erected thereon shall be used **Dwelling House**, Use Group 'A' as defined in the Urban Planning Act No. 8 of 2007 (Use Groups and Classes) Regulations 2018.
 4. The Occupier shall not assign the Right within three years of the date hereof without the prior approval of the Commissioner.
 5. The Occupier shall deliver to the Commissioner notification of disposition in prescribed form before or at the time the disposition is carried out together with all premia, taxes and dues prescribed in connection with the disposition
 6. The President may revoke the right for good cause or in public interest.

**SURVEY OF PLOTS No. 475-638. BLOCK J. MAPINGA
BAGAMOYO, COAST REGION**



Handwritten signature and date:
03-10-2017

SEE TOWN PLANNING DRAWING NO: 19/BGY/77/062010

SCALE 1:1000

COMPS NO. E764^N
 M.P. 186/I/39^I
 SHEET 186/I
 S.T.D NO.
 ACTION BY
 PLAN NO. E764/567


AMENDMENT MADE BY
 1. Charaka (Plot no. 06.09.2017)
 2.
 3.
 PHOTOSTAT COPIES SENT TO
 1.
 2.
 3.

Plan drawn by Nickson M
 I hereby certify that the survey
 represented by this plan was carried
 out in accordance with the survey
 regulation
 Date 28-04-2017
Handwritten signature
 LICENSED LAND SURVEYOR
 REGISTERED PLAN NO 93100

SCHEDULE

ALL that land known as **Plot No. 582 Block 'J'** situated at **Mapinga in Bagamoyo Urban Area** containing **five hundred and sixty one (561) square meters** shown for identification only and edged **red** on the plan attached to this Certificate and defined on the Registered Survey Plan Numbered **93100** deposited at the Office of the Director for Surveys and Mapping at Dar es Salaam.

Given under my hand and my **official seal** the day and year first above written.



ASSISTANT COMMISSIONER FOR LANDS

I, the within named **STAMBULI STEPHEN MYOVELA** hereby accept the terms and conditions contained in the foregoing Certificate of Occupancy.

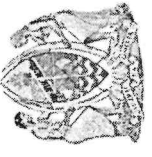
SIGNED and **DELIVERED** by the said)
STAMBULI STEPHEN MYOVELA who)
is known to me personally /identified to me by)
..... *Halima Singano*)
the latter being known to me personally in my)
presence this *20th* day of *June* 2022.)



Witness's; *Halima Singano*)
Signature:.....)
Postal Address: *Box 8910 Dsm*)
Qualification..... *ADVOCATE*)



THE UNITED REPUBLIC OF TANZANIA
MINISTRY OF LANDS, HOUSING AND HUMAN SETTLEMENTS DEVELOPMENT



Telegrams: LANDS
Telephone: 2121241-9
In reply please quote:
Ref. No. LR/T 13374

LAND REGISTRY,
P.O Box 1191,
Dar es salaam.
Date: 04 Nov, 2022

STAMBULI STEPHEN MYOVELA
P.O Box 1730
DAR ES SALAAM
Sir/Gentlemen/Madam,

RE: TITLE NO: 13374 LAND OFFICE NO: 1301638
PLOT NO. 582 BLOCK J AT MAPINGA..

I have the honour to enclose herewith duplicate of the Certificate of Title Numbered as above please.

ACT. REGISTRAR OF TITLES

Copy to: Commissioner for Lands
Your LD File No: ld/pw/6795 refers