

THE UNITED REPUBLIC OF TANZANIA  
MINISTRY OF MINERALS

MINING COMMISSION



THE MINING (MINERAL RIGHTS) REGULATIONS, 2018  
PRIMARY MINING LICENCE 0674MAR  
*The Mining Act, Cap. 123*

The exclusive right, subject to the provisions of *The Mining Act, Cap. 123* and the regulations made thereunder or which may come into force during the continuance of this primary mining licence or any renewal thereof is hereby granted to M/S **Kebacho Chacha Monata** of **P.O.Box 367 Tarime, Tanzania** (hereinafter called the Licensee), to prospect and mine for **Gold**, at **Kerende** in **Tarime** District, QDS **6/3** over an area described overleaf (Annex A).

This Licence, unless sooner cancelled, suspended or surrendered pursuant to the provisions of *The Mining Act, Cap. 123* shall be valid for a period of **seven (7)** years, effective from the date of grant.

Granted this ..... <sup>13<sup>th</sup></sup> ..... day of OCTOBER, 2021

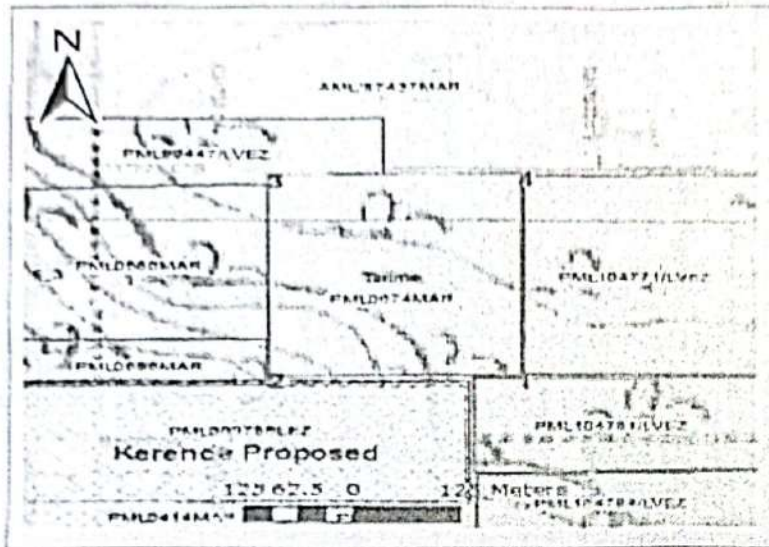
.....  
Eng. Nyaisara F. Mgaya  
For: **EXECUTIVE SECRETARY**

**ANNEX A**

**DESCRIPTION OF THE PRIMARY MINING LICENCE AREA**

The Primary Mining Licence is at area in **Tarime** District, QDS 6/3 defined by the following corner co-ordinates (Arc 1960):

Corner	Latitude	Longitude
1	- 01 deg 27 min. 51.60 sec.	34 deg 33 min. 0.95 sec.
2	- 01 deg 27 min. 51.78 sec.	34 deg 32 min. 51.42 sec.
3	- 01 deg 27 min. 40.81 sec.	34 deg 32 min. 51.44 sec.
4	- 01 deg 27 min. 40.64 sec.	34 deg 33 min. 0.91 sec.



Legend	
Licensed area	
License Number	PML0674MAR
District	Tarime
Direction	

An area of approximately **10.00** Hectares.

**ANNUAL RENT PAYMENTS**

Year	ERV	Amount (TShs.)	Date	Signature & Stamp
1.	921278072545251	900,000/=	06/10/2021	
2.	.....	.....	.....	.....
3.	.....	.....	.....	.....
4.	.....	.....	.....	.....
5.	.....	.....	.....	.....
6.	.....	.....	.....	.....
7.	.....	.....	.....	.....

THE UNITED REPUBLIC OF TANZANIA  
MINISTRY OF MINERALS  
MINING COMMISSION



THE MINING (MINERAL RIGHTS) REGULATIONS, 2018  
PRIMARY MINING LICENCE 0673MAR  
*The Mining Act, Cap. 123*

The exclusive right, subject to the provisions of *The Mining Act, Cap. 123* and the regulations made thereunder or which may come into force during the continuance of this primary mining licence or any renewal thereof is hereby granted to M/S **Kebacho Chacha Monata** of **P.O. Box 367 Tarime, Tanzania Monata** (hereinafter called the Licensee), to prospect and mine for **Gold**, at **Kerende**, in **Tarime** District, QDS **6/3** over an area described overleaf (Annex A).

This Licence, unless sooner cancelled, suspended or surrendered pursuant to the provisions of *The Mining Act, Cap. 123* shall be valid for a period of **seven (7)** years, effective from the date of grant.

Granted this ..... <sup>13<sup>th</sup></sup> ..... day of **OCTOBER**, ..... 2021

.....  
Eng. Nyaisara F. Mgaya  
For: **EXECUTIVE SECRETARY**

**ANNEX A**

**DESCRIPTION OF THE PRIMARY MINING LICENCE AREA**

The Primary Mining Licence is at **Kurenda** area in **Tarime** District, QDS 6/3 defined by the following corner co-ordinates (Arc 1960):

Corner	Latitude	Longitude
1	-01 deg 28 min 6.72 sec	34 deg 33 min 19.95 sec
2	-01 deg 28 min 7.38 sec	34 deg 32 min 59.05 sec
3	-01 deg 28 min 2.19 sec	34 deg 32 min 59.17 sec
4	-01 deg 28 min 1.92 sec	34 deg 33 min 19.98 sec



Legend	
Licensed area	
License Number	PML0673MAR
District	Tarime
Direction	

An area of approximately **9.89** Hectares.

**ANNUAL RENT PAYMENTS**

Year	ERV	Amount (TShs.)	Date	Signature & Stamp
1.	921278072546119	909,000/=	06/10/2021	
2.	.....	.....	.....	.....
3.	.....	.....	.....	.....
4.	.....	.....	.....	.....
5.	.....	.....	.....	.....
6.	.....	.....	.....	.....
7.	.....	.....	.....	.....

THE UNITED REPUBLIC OF TANZANIA  
MINISTRY OF MINERALS  
MINING COMMISSION



THE MINING (MINERAL RIGHTS) REGULATIONS, 2018  
PRIMARY MINING LICENCE 0672MAR  
*The Mining Act, Cap. 123*

The exclusive right, subject to the provisions of *The Mining Act, Cap. 123* and the regulations made thereunder or which may come into force during the continuance of this primary mining licence or any renewal thereof is hereby granted to M/S **Kebacho Chacha Monata** of **P.O. Box 367 Tarime, Tanzania** (hereinafter called the Licensee), to prospect and mine for **Gold**, at **Kerende** in **Tarime** District, QDS **6/3** over an area described overleaf (Annex A).

This Licence, unless sooner cancelled, suspended or surrendered pursuant to the provisions of *The Mining Act, Cap. 123* shall be valid for a period of **seven (7)** years, effective from the date of grant.

Granted this 13<sup>th</sup> day of October, 2021

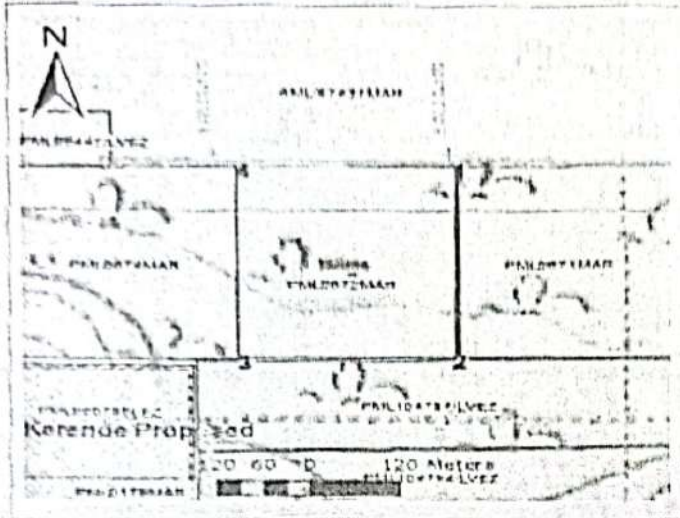
.....  
Eng. Nyaisara F. Mgaya  
For: **EXECUTIVE SECRETARY**

**ANNEX A**

**DESCRIPTION OF THE PRIMARY MINING LICENCE AREA**

The Primary Mining Licence is at **Kerende** area in **Tarime** District, QDS 6/3 defined by the following corner co-ordinates (Arc 1960):

Corner	Latitude	Longitude
1	- 01 deg 27 min 40.65 sec.	34 deg 33 min 10.27 sec
2	- 01 deg 27 min 51.64 sec	34 deg 33 min 10.18 sec
3	- 01 deg 27 min 51.08 sec	34 deg 33 min 1.04 sec
4	- 01 deg 27 min 40.75 sec	34 deg 33 min 1.04 sec



Legend	
Licensed area	
License Number	PML0672MAR
District	Tarime
Direction	

An area of approximately **9.53 Hectares**.

**ANNUAL RENT PAYMENTS**

Year	ERV	Amount (TShs.)	Date	Signature & Stamp
1.	921276072544893	900,000/-	06/1/2021	
2.				
3.				
4.				
5.				
6.				
7.				

THE UNITED REPUBLIC OF TANZANIA  
MINISTRY OF MINERALS  
MINING COMMISSION



THE MINING (MINERAL RIGHTS) REGULATIONS, 2018  
PRIMARY MINING LICENCE 0671MAR  
*The Mining Act, Cap. 123*

The exclusive right, subject to the provisions of *The Mining Act, Cap. 123* and the regulations made thereunder or which may come into force during the continuance of this primary mining licence or any renewal thereof is hereby granted to M/S **Kebacho Chacha Monata** of **P.O. Box 367, Tarime, Tanzania** (hereinafter called the Licensee), to prospect and mine for **Gold**, at **Kerende** in **Tarime** District, QDS **6/3** over an area described overleaf (Annex A).

This Licence, unless sooner cancelled, suspended or surrendered pursuant to the provisions of *The Mining Act, Cap. 123* shall be valid for a period of **seven (7)** years, effective from the date of grant.

Granted this ..... 13<sup>th</sup> ..... day of OCTOBER, ..... 2021

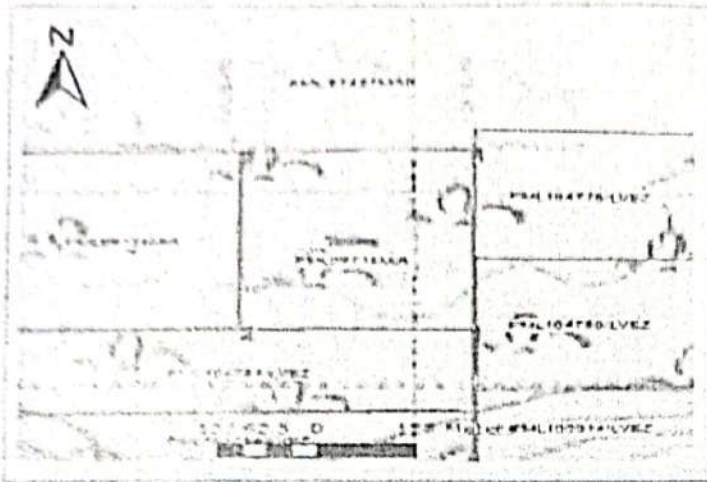
.....  
Eng. Nyaisara F. Mgaya  
For: **EXECUTIVE SECRETARY**

**ANNEX A**

**DESCRIPTION OF THE PRIMARY MINING LICENCE AREA**

The Primary Mining Licence is at Keronde area in Tarime District, QDS 6/3 defined by the following corner co-ordinates (Arc 1960):

Corner	Latitude	Longitude
1	- 01 deg 27 min 51.61 sec	34 deg 33 min 19.87 sec
2	- 01 deg 27 min 51.71 sec	34 deg 33 min 10.34 sec
3	- 01 deg 27 min 40.74 sec	34 deg 33 min 16.35 sec
4	- 01 deg 27 min 40.57 sec	34 deg 33 min 19.83 sec



Legend	
Licensed area	
License Number	PML0671MAR
District	Tarime
Direction	

An area of approximately 10.00 Hectares.

**ANNUAL RENT PAYMENTS**

Year	ERV	Amount (TShs.)	Date	Signature & Stamp
1.	921270072544702	900,000/=	06/10/2021	
2.				
3.				
4.				
5.				
6.				
7.				

THE UNITED REPUBLIC OF TANZANIA  
MINISTRY OF MINERALS  
MINING COMMISSION



THE MINING (MINERAL RIGHTS) REGULATIONS, 2018  
PRIMARY MINING LICENCE 0670MAR  
*The Mining Act, Cap. 123*

The exclusive right, subject to the provisions of *The Mining Act, Cap. 123* and the regulations made thereunder or which may come into force during the continuance of this primary mining licence or any renewal thereof is hereby granted to M/S **Kebacho Chacha Monata** of **P.O. Box 367 Tarime, Tanzania** (hereinafter called the Licensee), to prospect and mine for **Gold**, at **Kerende** in **Tarime** District, QDS **6/3** over an area described overleaf (Annex A).

This Licence, unless sooner cancelled, suspended or surrendered pursuant to the provisions of *The Mining Act, Cap. 123* shall be valid for a period of **seven (7)** years, effective from the date of grant.

Granted this .....<sup>13<sup>th</sup></sup>..... day of **OCTOBER**..... 2021

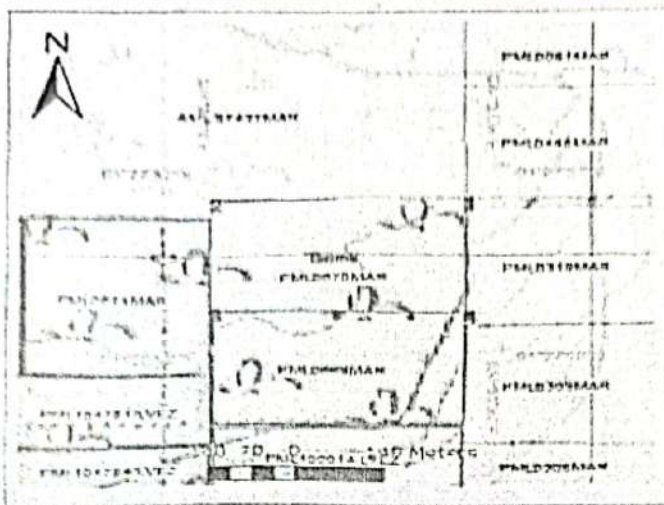
.....  
Eng. Nyaisara F. Mgaya  
For: **EXECUTIVE SECRETARY**

**ANNEX A**

**DESCRIPTION OF THE PRIMARY MINING LICENCE AREA**

The Primary Mining Licence is at **Kerende** area in **Tarime** District, QDS 6/3 defined by the following corner co-ordinates (Arc 1960):

Corner	Latitude	Longitude
1	- 01 deg 27 min 39.36 sec.	34 deg 33 min 33.07 sec
2	- 01 deg 27 min 39.22 sec	34 deg 33 min 19.93 sec
3	- 01 deg 27 min 47.18 sec	34 deg 33 min 19.93 sec
4	- 01 deg 27 min 47.33 sec	34 deg 33 min 33.10 sec



Legend	
Licensed area	
License Number	PML0670MAR
District	Tarime
Direction	

An area of approximately **10.00** Hectares.

**ANNUAL RENT PAYMENTS**

Year	ERV	Amount (TShs.)	Date	Signature & Stamp
1.	921278072545071	900,000/=	06/10/2021	
2.				
3.				
4.				
5.				
6.				
7.				

THE UNITED REPUBLIC OF TANZANIA  
MINISTRY OF MINERALS  
MINING COMMISSION



THE MINING (MINERAL RIGHTS) REGULATIONS, 2018  
PRIMARY MINING LICENCE 0669MAR  
*The Mining Act, Cap. 123*

The exclusive right, subject to the provisions of *The Mining Act, Cap. 123* and the regulations made thereunder or which may come into force during the continuance of this primary mining licence or any renewal thereof is hereby granted to M/S **Kebacho Chacha Monata** of **P.O. Box 367 Tarime, Tanzania** (hereinafter called the Licensee), to prospect and mine for **Gold**, at **Kerende** in **Tarime** District, QDS **6/3** over an area described overleaf (Annex A).

This Licence, unless sooner cancelled, suspended or surrendered pursuant to the provisions of *The Mining Act, Cap. 123* shall be valid for a period of seven (7) years, effective from the date of grant.

Granted this ..... <sup>13<sup>th</sup></sup> ..... day of OCTOBER, ..... 2021

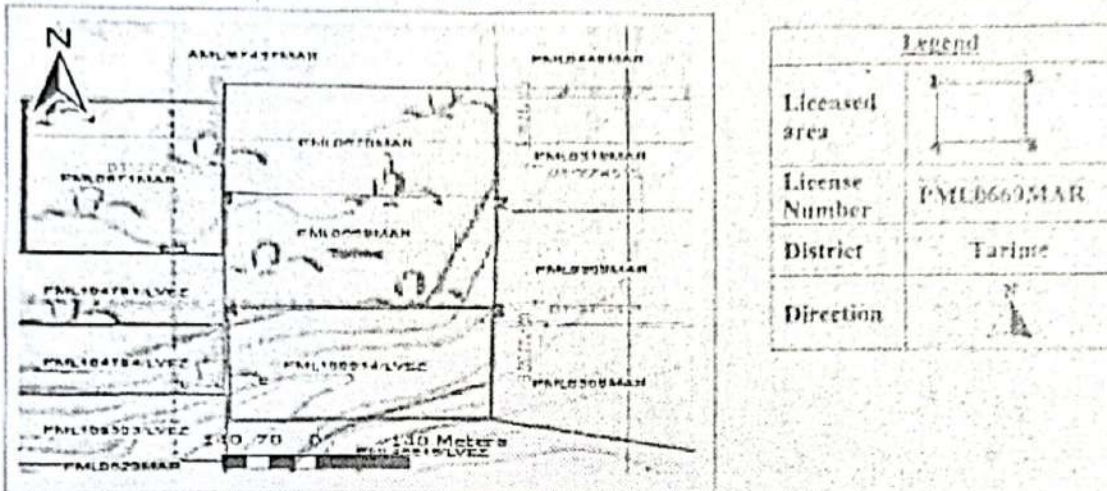
.....  
Eng. Nyaisara F. Mgaya  
For: **EXECUTIVE SECRETARY**

**ANNEX A**

**DESCRIPTION OF THE PRIMARY MINING LICENCE AREA**

The Primary Mining Licence is at Kerendo area in Tarime District, QDS 6/3 defined by the following corner co-ordinates (Arc 1960):

Corner	Latitude	Longitude
1	- 01 deg 27 min 47.18 sec.	34 deg 33 min 19.93 sec
2	- 01 deg 27 min 47.33 sec.	34 deg 33 min 33.10 sec
3	- 01 deg 27 min 55.24 sec.	34 deg 33 min 32.93 sec
4	- 01 deg 27 min 55.38 sec.	34 deg 33 min 20.02 sec



An area of approximately **10.00 Hectares**.

**ANNUAL RENT PAYMENTS**

Year	ERV	Amount (TShs.)	Date	Signature & Stamp
1.	921278072545741	900,000/=	06/10/2021	<i>[Signature]</i>
2.	.....	.....	.....	.....
3.	.....	.....	.....	.....
4.	.....	.....	.....	.....
5.	.....	.....	.....	.....
6.	.....	.....	.....	.....
7.	.....	.....	.....	.....

THE UNITED REPUBLIC OF TANZANIA  
MINISTRY OF MINERALS  
MINING COMMISSION



THE MINING (MINERAL RIGHTS) REGULATIONS, 2018  
PRIMARY MINING LICENCE 0668MAR  
*The Mining Act, Cap. 123*

The exclusive right, subject to the provisions of *The Mining Act, Cap. 123* and the regulations made thereunder or which may come into force during the continuance of this primary mining licence or any renewal thereof is hereby granted to **M/S Kebacho Chacha Monata** of **P.O. Box 367 Tarime, Tanzania** (hereinafter called the Licensee), to prospect and mine for **Gold**, at **Kerende** in **Tarime** District, QDS **6/3** over an area described overleaf (Annex A).

This Licence, unless sooner cancelled, suspended or surrendered pursuant to the provisions of *The Mining Act, Cap. 123* shall be valid for a period of **seven (7)** years, effective from the date of grant.

Granted this ..... <sup>13<sup>th</sup></sup> ..... day of OCTOBER, ..... 2021

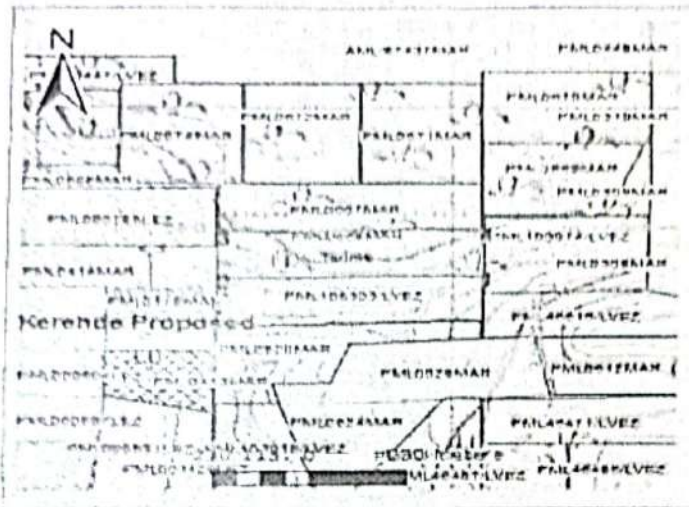
.....  
Eng. Nyaisara F. Mgaya  
For: **EXECUTIVE SECRETARY**

**ANNEX A**

**DESCRIPTION OF THE PRIMARY MINING LICENCE AREA**

The Primary Mining Licence is at **Kerende** area in **Tarime** District, QDS 6/3 defined by the following corner co-ordinates (Arc 1960):

Corner	Latitude	Longitude
1	- 01 deg 28 min 1.84 sec	34 deg 33 min. 19.88 sec
2	- 01 deg 28 min 2.08 sec	34 deg 32 min. 59.23 sec
3	- 01 deg 27 min 57.21 sec	34 deg 32 min 59.29 sec
4	- 01 deg 27 min 56.85 sec	34 deg 33 min. 19.82 sec



Legend	
Licensed area	
License Number	PML0668MAR
District	Tarime
Direction	

An area of approximately **10.00** Hectares.

**ANNUAL RENT PAYMENTS**

Year	ERV	Amount (TShs.)	Date	Signature & Stamp
1.	921278072545421	900,000/=	06/10/2021	
2.				
3.				
4.				
5.				
6.				
7.				

THE UNITED REPUBLIC OF TANZANIA  
MINISTRY OF MINERALS  
MINING COMMISSION



THE MINING (MINERAL RIGHTS) REGULATIONS, 2018  
PRIMARY MINING LICENCE 0667MAR  
*The Mining Act, Cap. 123*

The exclusive right, subject to the provisions of *The Mining Act, Cap. 123* and the regulations made thereunder or which may come into force during the continuance of this primary mining licence or any renewal thereof is hereby granted to M/S **Kebacho Chacha Monata** of **P.O. Box 367 Tarime, Tanzania** (hereinafter called the Licensee), to prospect and mine for **Gold**, at **Kerende** in **Tarime** District, QDS **6/3** over an area described overleaf (Annex A).

This Licence, unless sooner cancelled, suspended or surrendered pursuant to the provisions of *The Mining Act, Cap. 123* shall be valid for a period of **seven (7)** years, effective from the date of grant.

Granted this ..... <sup>13<sup>th</sup></sup> ..... day of OCTOBER, ..... 2021

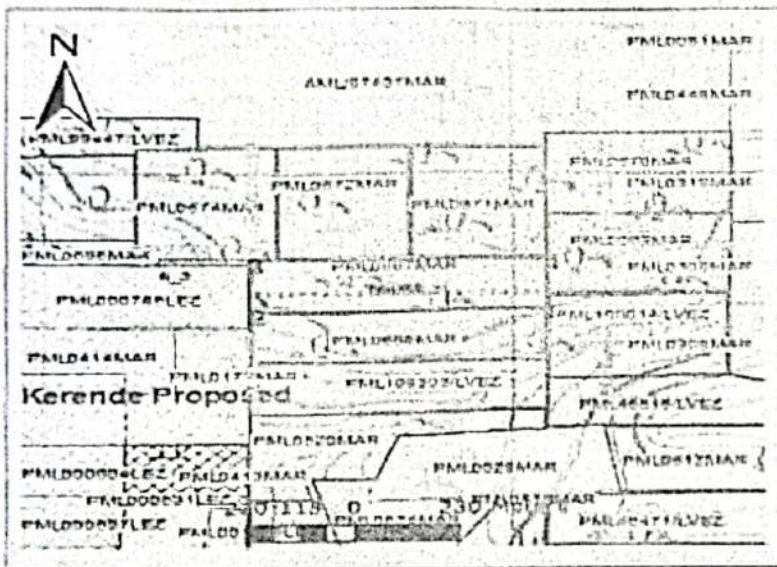
.....  
Eng. Nyaisara F. Mgaya  
For: **EXECUTIVE SECRETARY**

**ANNEX A**

**DESCRIPTION OF THE PRIMARY MINING LICENCE AREA**

The Primary Mining Licence is at **Kerende** area in **Tarime** District, QDS 6/3 defined by the following corner co-ordinates (Arc 1960):

Corner	Latitude	Longitude
1	- 01 deg. 27 min. 56.69 sec.	34 deg. 33 min. 19.82 sec
2	- 01 deg. 27 min. 57.04 sec.	34 deg. 32 min. 59.20 sec
3	- 01 deg. 27 min. 51.90 sec	34 deg. 32 min. 59.12 sec
4	- 01 deg. 27 min. 51.72 sec	34 deg. 33 min. 19.90 sec



Legend	
Licensed area	
License Number	PML0667MAR
District	Tarime
Direction	

An area of approximately **10.00** Hectares.

**ANNUAL RENT PAYMENTS**

Year	ERV	Amount (TShs.)	Date	Signature & Stamp
1.	921278072545960	900,000/=	06/10/2021	
2.	.....	.....	.....	.....
3.	.....	.....	.....	.....
4.	.....	.....	.....	.....
5.	.....	.....	.....	.....
6.	.....	.....	.....	.....
7.	.....	.....	.....	.....